

Sample Company

PPO Accessibility Analysis

December 06, 2002

A report on the accessibility of the

PPOplus Network

for the employees of

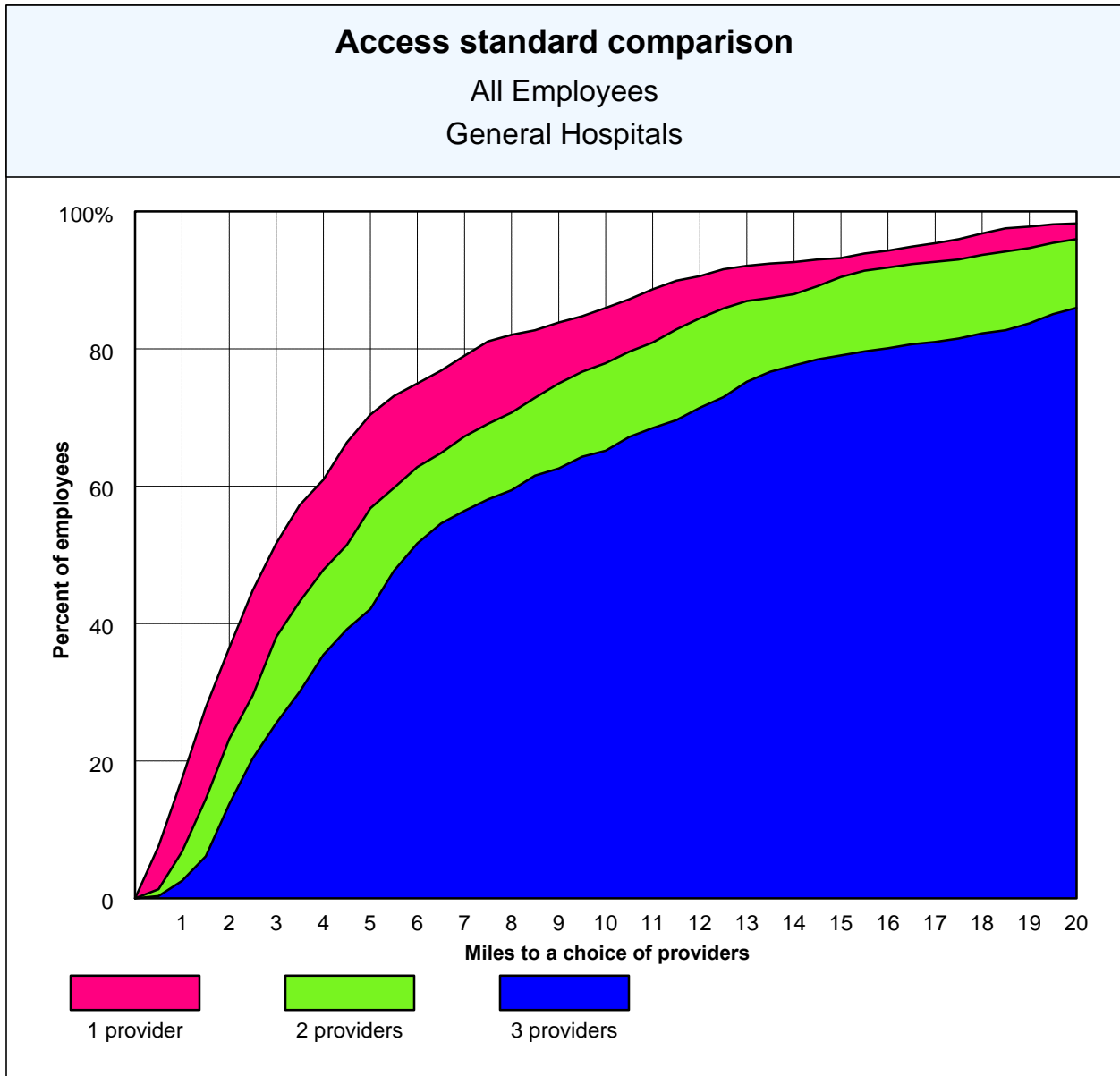
Sample Company

PPOplus
400 Poydras Street, Suite 2040
New Orleans, Louisiana 70130
Phone# 888-965-1180
Fax# (504) 566-9509
www.ppoplus.com

General Hospitals

December 06, 2002

Access standard comparison



Average distance to a choice of

General Hospitals

Number of providers	1	2	3	4	5
Miles	4.9	6.6	9.3	10.4	12.7

Accessibility summary

Accessibility analysis specifications	
Provider group:	General Hospitals 463 providers at 438 locations (based on 463 records)
Employee group:	All Employees 2,948 employees
Access standard:	1 provider within 20 miles
Employees with desired access:	2,897 (98.3%)

Average distance to a choice of providers for employees with desired access					
Number of providers	1	2	3	4	5
Miles	4.4	6.1	8.8	9.9	12.3

Key geographic areas				
City	Total number of employees	Employees with desired access		
		Number	Percent	Average distance to 1 provider
HOUMA, LA	405	405	100	3.8
NEW ORLEANS, LA	314	314	100	1.8
METAIRIE, LA	153	153	100	1.5
BATON ROUGE, LA	138	138	100	3.8
SHREVEPORT, LA	122	122	100	1.6
MORGAN CITY, LA	97	97	100	4.5
CUT OFF, LA	86	86	100	3.0
MARRERO, LA	70	70	100	1.7
GRETNA, LA	57	57	100	1.4
KENNER, LA	55	55	100	1.3

ZIP Codes meeting the access standard

All Employees						
City	ZIP Code	Total number of employees	Total number of providers	Employees with desired access		
				Number	Pct	Average distance to a choice of 1 provider
ABBEVILLE, LA	70510	3	2	3	100	3.2
ABITA SPRINGS, LA	70420	3	0	3	100	1.5
ADDIS, LA	70710	1	0	1	100	4.7
ALBANY, LA	70711	1	0	1	100	2.0
ALEXANDRIA, LA	71315	1	0	1	100	0.6
AMA, LA	70031	3	0	3	100	4.7
AMELIA, LA	70340	6	0	6	100	9.4
ANGIE, LA	70426	2	0	2	100	4.9
ARABI, LA	70032	7	0	7	100	2.8
ARCADIA, LA	71001	1	0	1	100	16.7
ARCHIBALD, LA	71218	1	0	1	100	8.8
ARNAUDVILLE, LA	70512	2	0	2	100	6.1
ASHLAND, LA	71002	1	0	1	100	18.3
ATHENS, LA	71003	2	0	2	100	17.6
AVERY ISLAND, LA	70513	5	0	5	100	12.2
BAKER, LA	70704	10	0	10	100	11.0
	70714	5	0	5	100	11.4
BALDWIN, LA	70514	1	0	1	100	6.1
BARATARIA, LA	70036	6	0	6	100	8.9
BARKSDALE AFB, LA	71110	3	0	3	100	2.2
BASKIN, LA	71219	1	0	1	100	11.5
BASTROP, LA	71220	2	2	2	100	2.6
	71221	2	0	2	100	1.1
BATON ROUGE, LA	70801	5	0	5	100	4.8
	70802	6	0	6	100	3.7
	70803	7	0	7	100	2.2
	70804	4	0	4	100	5.1
	70805	3	0	3	100	4.4
	70806	5	2	5	100	1.9
	70807	6	0	6	100	10.9
	70808	4	2	4	100	1.7
	70809	1	6	1	100	1.3
	70810	3	0	3	100	2.6
	70816	1	2	1	100	1.9
	70817	2	0	2	100	2.0
	70818	8	0	8	100	6.8
	70819	7	0	7	100	4.7
	70820	2	0	2	100	3.8
	70821	1	0	1	100	4.4

Access standard: 1 provider within 20 miles
 Provider group: General Hospitals

ZIP Codes meeting the access standard

All Employees						
City	ZIP Code	Total number of employees	Total number of providers	Employees with desired access		
				Number	Pct	Average distance to a choice of 1 provider
BATON ROUGE, LA	70822	5	0	5	100	1.4
	70823	3	0	3	100	4.5
	70825	2	0	2	100	4.9
	70826	5	0	5	100	4.4
	70827	5	0	5	100	0.5
	70831	5	0	5	100	4.4
	70833	5	0	5	100	4.4
	70835	5	0	5	100	0.5
	70836	5	0	5	100	4.4
	70837	6	0	6	100	4.4
	70874	5	0	5	100	7.0
	70879	3	0	3	100	2.0
	70883	1	0	1	100	1.7
	70884	5	0	5	100	2.7
	70892	3	0	3	100	6.1
	70893	2	0	2	100	2.6
	70894	1	0	1	100	2.2
	70895	5	0	5	100	0.7
	70896	1	0	1	100	1.8
	70898	1	0	1	100	1.5
BELCHER, LA	71004	1	0	1	100	11.9
BELL CITY, LA	70630	1	0	1	100	10.9
BELLE CHASSE, LA	70037	9	0	9	100	5.1
BELLE ROSE, LA	70341	13	0	13	100	5.5
BENTON, LA	71006	3	0	3	100	4.3
BERNICE, LA	71222	2	2	2	100	0.5
BERWICK, LA	70342	14	0	14	100	6.7
BETHANY, LA	71007	1	0	1	100	13.1
BIENVILLE, LA	71008	1	0	1	100	8.8
BLANCHARD, LA	71009	1	0	1	100	10.8
BOGALUSA, LA	70427	6	2	6	100	2.5
	70429	2	0	2	100	1.7
BONITA, LA	71223	1	0	1	100	19.3
BOSSIER CITY, LA	71111	3	4	3	100	1.9
	71112	6	1	6	100	1.9
	71113	5	0	5	100	1.2
	71171	2	0	2	100	3.0
	71172	5	0	5	100	1.2
BOURG, LA	70343	45	0	45	100	11.1

Access standard: 1 provider within 20 miles
 Provider group: General Hospitals

ZIP Codes meeting the access standard

All Employees						
City	ZIP Code	Total number of employees	Total number of providers	Employees with desired access		
				Number	Pct	Average distance to a choice of 1 provider
BOUTTE, LA	70039	2	0	2	100	1.6
BOYCE, LA	71409	1	0	1	100	14.9
BRAITHWAITE, LA	70040	1	0	1	100	5.4
BREAUX BRIDGE, LA	70517	1	2	1	100	3.6
BROUSSARD, LA	70518	6	0	6	100	5.3
BURNSIDE, LA	70738	3	0	3	100	0.8
BUSH, LA	70431	3	0	3	100	5.6
CAMERON, LA	70631	1	2	1	100	0.0
CARENCRO, LA	70520	1	0	1	100	3.7
CASTOR, LA	71016	1	0	1	100	19.7
CENTERVILLE, LA	70522	1	0	1	100	1.5
CHALMETTE, LA	70043	16	4	16	100	1.7
CHAUVIN, LA	70344	33	0	33	100	17.5
CLINTON, LA	70722	2	0	2	100	17.6
CONVENT, LA	70723	5	0	5	100	8.9
COTTON VALLEY, LA	71018	2	0	2	100	15.9
COUSHATTA, LA	71019	2	4	2	100	10.0
COVINGTON, LA	70433	11	4	11	100	1.8
	70435	6	0	6	100	2.5
CROWLEY, LA	70526	5	2	5	100	3.5
CULLEN, LA	71021	1	0	1	100	3.6
CUT OFF, LA	70345	86	2	86	100	3.0
DARROW, LA	70725	1	0	1	100	4.1
DENHAM SPRINGS, LA	70706	10	0	10	100	14.5
	70726	2	0	2	100	8.5
	70727	5	0	5	100	8.1
DEQUINCY, LA	70633	3	4	3	100	1.1
DERIDDER, LA	70634	2	2	2	100	1.9
DES ALLEMANDS, LA	70030	7	0	7	100	5.9
DESTREHAN, LA	70047	12	0	12	100	4.7
DODSON, LA	71422	1	0	1	100	13.2
DONALDSONVILLE, LA	70346	2	2	2	100	1.7
DONNER, LA	70352	1	0	1	100	13.0
DOYLINE, LA	71023	1	0	1	100	11.9
DRY CREEK, LA	70637	1	0	1	100	9.0
DUBBERLY, LA	71024	1	0	1	100	3.8
DULAC, LA	70353	12	0	3	25	17.7
DUPLESSIS, LA	70728	1	0	1	100	4.9
DUPONT, LA	71329	1	0	1	100	14.3

Access standard: 1 provider within 20 miles
 Provider group: General Hospitals

ZIP Codes meeting the access standard

All Employees						
City	ZIP Code	Total number of employees	Total number of providers	Employees with desired access		
				Number	Pct	Average distance to a choice of 1 provider
DUSON, LA	70529	2	0	2	100	6.4
EDGARD, LA	70049	3	0	3	100	7.7
ELM GROVE, LA	71051	1	0	1	100	6.3
ELTON, LA	70532	1	0	1	100	10.3
ERWINVILLE, LA	70729	1	0	1	100	12.5
ETHEL, LA	70730	1	0	1	100	9.3
EUNICE, LA	70535	1	2	1	100	4.1
EVANS, LA	70639	1	0	1	100	16.2
FOLSOM, LA	70437	1	0	1	100	8.8
FORDOCHE, LA	70732	1	0	1	100	13.5
FRANKLIN, LA	70538	7	2	7	100	2.4
FRANKLINTON, LA	70438	1	2	1	100	14.9
FRENCH SETTLEMENT, LA	70733	1	0	1	100	12.2
FRIERSON, LA	71027	1	0	1	100	7.5
GALLIANO, LA	70354	38	0	38	100	14.6
GARDEN CITY, LA	70540	1	0	1	100	5.4
GHEENS, LA	70355	1	0	1	100	5.5
GIBSLAND, LA	71028	1	0	1	100	15.8
GIBSON, LA	70356	10	0	10	100	13.8
GILLIAM, LA	71029	1	0	1	100	10.1
GLOSTER, LA	71030	1	0	1	100	13.3
GLYNN, LA	70736	1	0	1	100	11.9
GOLDEN MEADOW, LA	70357	19	0	19	100	16.8
GOLDONNA, LA	71031	1	0	1	100	17.7
GONZALES, LA	70707	15	0	15	100	0.8
	70737	15	4	15	100	2.1
GRAMERCY, LA	70052	6	0	6	100	1.8
GRAND CANE, LA	71032	1	0	1	100	11.1
GRANT, LA	70644	1	0	1	100	16.5
GRAY, LA	70359	33	0	33	100	3.5
GREENSBURG, LA	70441	1	2	1	100	0.1
GREENWELL SPRINGS, LA	70739	1	0	1	100	5.6
GREENWOOD, LA	71033	1	0	1	100	9.7
GRETNA, LA	70053	14	0	14	100	2.0
	70054	2	0	2	100	2.6
	70056	41	2	41	100	1.2
GROSSE TETE, LA	70740	1	0	1	100	7.0
HAHNVILLE, LA	70057	5	0	5	100	6.2
HALL SUMMIT, LA	71034	1	0	1	100	19.2

Access standard: 1 provider within 20 miles
 Provider group: General Hospitals

ZIP Codes meeting the access standard

All Employees						
City	ZIP Code	Total number of employees	Total number of providers	Employees with desired access		
				Number	Pct	Average distance to a choice of 1 provider
HAMMOND, LA	70401	25	0	25	100	3.7
	70403	2	4	2	100	1.0
HARMON, LA	71036	1	0	1	100	13.8
HARVEY, LA	70059	52	0	52	100	2.3
HAUGHTON, LA	71037	2	0	2	100	10.6
HAYNESVILLE, LA	71038	1	0	1	100	15.0
HEFLIN, LA	71039	1	0	1	100	9.7
HESSMER, LA	71341	1	0	1	100	8.7
HOMER, LA	71040	5	2	5	100	0.7
HOSSTON, LA	71043	1	0	1	100	5.2
HOUMA, LA	70360	103	4	103	100	2.0
	70361	15	0	15	100	3.3
	70363	143	0	143	100	5.8
	70364	144	0	144	100	3.2
HUSSER, LA	70442	1	0	1	100	4.9
IDA, LA	71044	2	0	2	100	4.6
INDEPENDENCE, LA	70443	2	0	2	100	7.3
INNIS, LA	70747	1	0	1	100	15.0
IOWA, LA	70647	6	0	6	100	7.3
JACKSON, LA	70748	1	0	1	100	9.2
JAMESTOWN, LA	71045	1	0	1	100	18.6
JARREAU, LA	70749	1	0	1	100	10.3
JENNINGS, LA	70546	3	2	3	100	4.7
JONESBORO, LA	71251	1	2	1	100	1.5
KAPLAN, LA	70548	6	2	6	100	2.3
KENNER, LA	70062	11	0	11	100	2.3
	70063	1	0	1	100	1.5
	70065	43	4	43	100	1.0
KENTWOOD, LA	70444	1	0	1	100	13.1
KILLONA, LA	70066	1	0	1	100	5.6
KINDER, LA	70648	1	2	1	100	2.1
KROTZ SPRINGS, LA	70750	2	0	2	100	17.2
LA PLACE, LA	70068	10	4	10	100	1.6
LABADIEVILLE, LA	70372	13	0	13	100	9.9
LABARRE, LA	70751	3	0	3	100	7.1
LACASSINE, LA	70650	1	0	1	100	17.1
LACOMBE, LA	70445	2	0	2	100	6.1
LAFAYETTE, LA	70501	2	0	2	100	2.0
	70503	1	0	1	100	2.2

Access standard: 1 provider within 20 miles
 Provider group: General Hospitals

ZIP Codes meeting the access standard

All Employees						
City	ZIP Code	Total number of employees	Total number of providers	Employees with desired access		
				Number	Pct	Average distance to a choice of 1 provider
LAFAYETTE, LA	70506	17	4	17	100	1.4
	70507	3	2	3	100	3.6
	70508	6	4	6	100	1.7
	70596	1	0	1	100	1.0
LAFITTE, LA	70067	22	0	12	55	12.3
LAKE CHARLES, LA	70601	10	8	10	100	1.1
	70605	3	2	3	100	3.8
	70607	1	0	1	100	1.9
	70609	5	0	5	100	0.5
	70611	3	0	3	100	4.0
	70612	1	0	1	100	3.7
LAKELAND, LA	70752	2	0	2	100	12.0
LAROSE, LA	70373	15	0	15	100	0.8
LEBLANC, LA	70651	1	0	1	100	6.7
LISBON, LA	71048	1	0	1	100	9.5
LIVINGSTON, LA	70754	5	0	5	100	11.2
LIVONIA, LA	70755	1	0	1	100	13.6
LOCKPORT, LA	70374	32	0	32	100	6.1
LOGANSPORT, LA	71049	1	0	1	100	18.3
LONGSTREET, LA	71050	1	0	1	100	13.9
LONGVILLE, LA	70652	1	0	1	100	17.8
LOTTIE, LA	70756	1	0	1	100	17.8
LULING, LA	70070	37	4	37	100	1.4
LUTCHER, LA	70071	3	2	3	100	0.3
MADISONVILLE, LA	70447	4	0	4	100	7.3
MAMOU, LA	70554	1	2	1	100	0.7
MANDEVILLE, LA	70448	9	0	9	100	7.5
	70471	16	0	16	100	6.2
MANSFIELD, LA	71052	4	2	4	100	2.6
MANY, LA	71449	1	2	1	100	0.1
MARINGOUIN, LA	70757	3	0	3	100	18.7
MARRERO, LA	70072	68	4	68	100	1.7
	70073	2	0	2	100	1.7
MATHEWS, LA	70375	1	0	1	100	6.7
MAURICE, LA	70555	2	0	2	100	2.6
MERAUX, LA	70075	7	0	7	100	1.9
MERRYVILLE, LA	70653	3	0	1	33	19.2
METAIRIE, LA	70001	50	2	50	100	1.1
	70002	12	0	12	100	1.6

Access standard: 1 provider within 20 miles
 Provider group: General Hospitals

ZIP Codes meeting the access standard

All Employees						
City	ZIP Code	Total number of employees	Total number of providers	Employees with desired access		
				Number	Pct	Average distance to a choice of 1 provider
METAIRIE, LA	70003	46	0	46	100	1.4
	70004	2	0	2	100	1.0
	70005	31	0	31	100	2.6
	70006	12	6	12	100	0.4
MILTON, LA	70558	1	0	1	100	2.1
MINDEN, LA	71055	10	2	10	100	2.0
	71058	1	0	1	100	1.7
MONROE, LA	71201	5	4	5	100	1.0
	71202	4	0	4	100	4.2
	71203	3	0	3	100	4.1
	71207	2	0	2	100	1.0
	71208	5	0	5	100	2.6
	71209	2	0	2	100	1.8
	71210	2	0	2	100	0.5
	71211	2	0	2	100	1.5
	71212	2	0	2	100	1.7
	71213	2	0	2	100	1.5
	MONTEGUT, LA	70377	21	0	21	100
MOORINGSPOUR, LA	71060	1	0	1	100	12.8
MOREAUVILLE, LA	71355	1	0	1	100	11.2
MORGAN CITY, LA	70380	88	2	88	100	4.4
	70381	9	0	9	100	5.4
MORGANZA, LA	70759	1	0	1	100	18.4
MOUNT AIRY, LA	70076	1	0	1	100	5.3
MOUNT HERMON, LA	70450	1	0	1	100	16.8
NAPOLEONVILLE, LA	70390	38	1	38	100	3.2
NATCHITOCHE, LA	71457	2	2	2	100	4.3
	71458	1	0	1	100	4.4
NEW IBERIA, LA	70560	7	2	7	100	3.0
	70562	1	0	1	100	1.6
	70563	1	2	1	100	2.5
NEW ORLEANS, LA	70112	1	2	1	100	0.3
	70113	4	0	4	100	1.0
	70114	22	0	22	100	2.8
	70115	28	8	28	100	0.5
	70116	8	0	8	100	0.8
	70117	27	0	27	100	3.2
	70118	15	2	15	100	0.7
	70119	29	6	29	100	0.5

Access standard: 1 provider within 20 miles
 Provider group: General Hospitals

ZIP Codes meeting the access standard

All Employees						
City	ZIP Code	Total number of employees	Total number of providers	Employees with desired access		
				Number	Pct	Average distance to a choice of 1 provider
NEW ORLEANS, LA	70121	10	2	10	100	0.5
	70122	29	0	29	100	2.7
	70123	22	3	22	100	1.6
	70124	17	0	17	100	2.1
	70125	10	0	10	100	1.2
	70126	37	0	37	100	2.4
	70127	9	2	9	100	0.9
	70128	12	2	12	100	1.2
	70129	4	0	4	100	3.9
	70130	13	0	13	100	1.0
	70131	12	0	12	100	3.6
	70157	2	0	2	100	0.5
	70158	2	0	2	100	0.5
	70189	1	0	1	100	0.9
NEW ROADS, LA	70760	5	2	5	100	1.2
NEW SARPY, LA	70078	1	0	1	100	3.9
NORCO, LA	70079	2	0	2	100	5.5
NORWOOD, LA	70761	1	0	1	100	12.2
OIL CITY, LA	71061	1	0	1	100	10.8
OSCAR, LA	70762	1	0	1	100	11.8
PAINCOURTVILLE, LA	70391	4	0	4	100	6.4
PARADIS, LA	70080	4	0	4	100	5.1
PATTERSON, LA	70392	23	0	23	100	10.7
PAULINA, LA	70763	1	0	1	100	1.6
PEARL RIVER, LA	70452	2	0	2	100	8.0
PELICAN, LA	71063	1	0	1	100	5.7
PERRY, LA	70575	1	0	1	100	3.5
PIERRE PART, LA	70339	14	0	14	100	12.8
PINEVILLE, LA	71360	1	0	1	100	2.2
	71361	1	0	1	100	4.1
PITKIN, LA	70656	1	0	1	100	18.8
PLAQUEMINE, LA	70764	2	2	2	100	1.7
	70765	3	0	3	100	2.2
PLATTENVILLE, LA	70393	2	0	2	100	4.5
PLAUCHEVILLE, LA	71362	1	0	1	100	17.8
POLLOCK, LA	71467	1	0	1	100	8.3
PONCHATOULA, LA	70454	1	0	1	100	5.3
PORT ALLEN, LA	70767	2	0	2	100	8.5
PRAIRIEVILLE, LA	70769	7	0	7	100	7.0

Access standard: 1 provider within 20 miles
 Provider group: General Hospitals

ZIP Codes meeting the access standard

All Employees						
City	ZIP Code	Total number of employees	Total number of providers	Employees with desired access		
				Number	Pct	Average distance to a choice of 1 provider
PRIDE, LA	70770	1	0	1	100	17.1
RACELAND, LA	70394	25	2	25	100	2.8
RAGLEY, LA	70657	1	0	1	100	11.9
RESERVE, LA	70084	2	0	2	100	3.8
ROBERT, LA	70455	5	0	5	100	9.8
ROSEDALE, LA	70772	1	0	1	100	17.7
ROSELAND, LA	70456	2	0	2	100	3.8
ROUGON, LA	70773	1	0	1	100	12.0
SAINT AMANT, LA	70774	3	0	3	100	3.0
SAINT FRANCISVILLE, LA	70775	4	2	4	100	1.4
SAINT GABRIEL, LA	70776	2	0	2	100	7.7
SAINT LANDRY, LA	71367	2	0	2	100	11.0
SAINT MARTINVILLE, LA	70582	5	0	5	100	4.6
SAINT ROSE, LA	70087	9	0	9	100	4.8
SALINE, LA	71070	1	0	1	100	11.2
SAREPTA, LA	71071	1	0	1	100	4.7
SCHRIEVER, LA	70395	18	0	18	100	4.0
SHONGALOO, LA	71072	1	0	1	100	15.4
SHREVEPORT, LA	71101	5	6	5	100	0.4
	71102	3	0	3	100	0.3
	71103	2	2	2	100	0.5
	71104	2	0	2	100	0.9
	71105	2	0	2	100	1.6
	71106	3	2	3	100	3.2
	71107	2	0	2	100	7.5
	71108	5	0	5	100	2.3
	71109	5	0	5	100	1.5
	71115	3	6	3	100	2.6
	71118	2	2	2	100	1.0
	71119	5	0	5	100	7.8
	71120	5	0	5	100	0.5
	71129	3	0	3	100	6.8
	71130	2	0	2	100	0.3
	71133	5	0	5	100	0.3
	71134	5	0	5	100	1.3
	71135	3	0	3	100	1.9
	71136	2	0	2	100	0.9
	71137	5	0	5	100	2.4
	71138	5	0	5	100	1.5

Access standard: 1 provider within 20 miles
 Provider group: General Hospitals

ZIP Codes meeting the access standard

All Employees						
City	ZIP Code	Total number of employees	Total number of providers	Employees with desired access		
				Number	Pct	Average distance to a choice of 1 provider
SHREVEPORT, LA	71148	3	0	3	100	1.8
	71149	2	0	2	100	0.3
	71151	5	0	5	100	1.8
	71152	5	0	5	100	1.9
	71153	3	0	3	100	0.3
	71154	2	0	2	100	0.4
	71156	5	0	5	100	0.4
	71161	5	0	5	100	0.5
	71162	3	0	3	100	0.5
	71163	2	0	2	100	0.5
	71164	5	0	5	100	0.5
	71165	5	0	5	100	0.5
	71166	3	0	3	100	0.5
SIBLEY, LA	71073	1	0	1	100	3.2
SLAUGHTER, LA	70777	2	0	2	100	3.3
SLIDELL, LA	70458	11	2	11	100	1.8
	70459	3	0	3	100	1.6
	70460	35	0	35	100	4.3
	70461	6	4	6	100	3.0
	70778	3	0	3	100	4.5
SORRENTO, LA	70778	3	0	3	100	4.5
SULPHUR, LA	70663	3	4	3	100	2.1
SUNSET, LA	70584	2	0	2	100	3.4
SUNSHINE, LA	70780	1	0	1	100	5.4
TANGIPAHOA, LA	70465	10	0	10	100	11.0
THERIOT, LA	70397	10	0	7	70	3.4
THIBODAUX, LA	70301	45	2	45	100	2.9
TICKFAW, LA	70466	1	0	1	100	7.1
TORBERT, LA	70781	1	0	1	100	15.2
TUNICA, LA	70782	5	0	5	100	1.5
UNCLE SAM, LA	70792	1	0	1	100	5.4
VACHERIE, LA	70090	3	0	3	100	5.0
VENTRESS, LA	70783	1	0	1	100	7.8
VILLE PLATTE, LA	70586	5	2	5	100	3.5
VINTON, LA	70668	5	0	2	40	15.7
VIOLET, LA	70092	4	0	4	100	5.9
VIVIAN, LA	71082	5	2	5	100	2.4
WAKEFIELD, LA	70784	1	0	1	100	4.7
WALKER, LA	70785	1	0	1	100	16.3
WATSON, LA	70786	1	0	1	100	15.1

Access standard: 1 provider within 20 miles
 Provider group: General Hospitals

ZIP Codes meeting the access standard

All Employees						
City	ZIP Code	Total number of employees	Total number of providers	Employees with desired access		
				Number	Pct	Average distance to a choice of 1 provider
WELSH, LA	70591	1	0	1	100	13.0
WEST MONROE, LA	71291	1	4	1	100	0.0
WESTLAKE, LA	70669	3	0	3	100	3.6
WESTWEGO, LA	70094	33	0	33	100	3.3
	70096	15	0	15	100	1.9
WEYANOKE, LA	70787	1	0	1	100	15.6
WHITE CASTLE, LA	70788	3	0	3	100	9.2
WILSON, LA	70789	1	0	1	100	11.5
WINNFIELD, LA	71483	1	2	1	100	2.0
YOUNGSVILLE, LA	70592	5	0	5	100	3.3
ZACHARY, LA	70791	1	2	1	100	8.7
TOTALS		2,924	229	2,897	99	4.4

Access standard: 1 provider within 20 miles
 Provider group: General Hospitals

Accessibility summary

Accessibility analysis specifications	
Provider group:	General Hospitals 463 providers at 438 locations (based on 463 records)
Employee group:	All Employees 2,948 employees
Access standard:	1 provider within 20 miles
Employees without desired access:	51 (1.7%)

Average distance to a choice of providers for employees without desired access					
Number of providers	1	2	3	4	5
Miles	32.5	34.4	36.4	36.9	39.6

Key geographic areas					
City	Total number of employees	Employees without desired access			
		Number	Percent	Average distance to 1 provider	
LAFITTE, LA	22	10	45	22.9	
DULAC, LA	12	9	75	27.5	
THERIOT, LA	10	3	30	26.8	
VINTON, LA	5	3	60	26.3	
EAST POINT, LA	3	3	100	20.5	
EMPIRE, LA	3	3	100	49.2	
PORT SULPHUR, LA	3	3	100	39.2	
MERRYVILLE, LA	3	2	67	20.9	
PITKIN, LA	3	2	67	20.5	
BOOTHVILLE, LA	2	2	100	63.2	

ZIP Codes not meeting the access standard

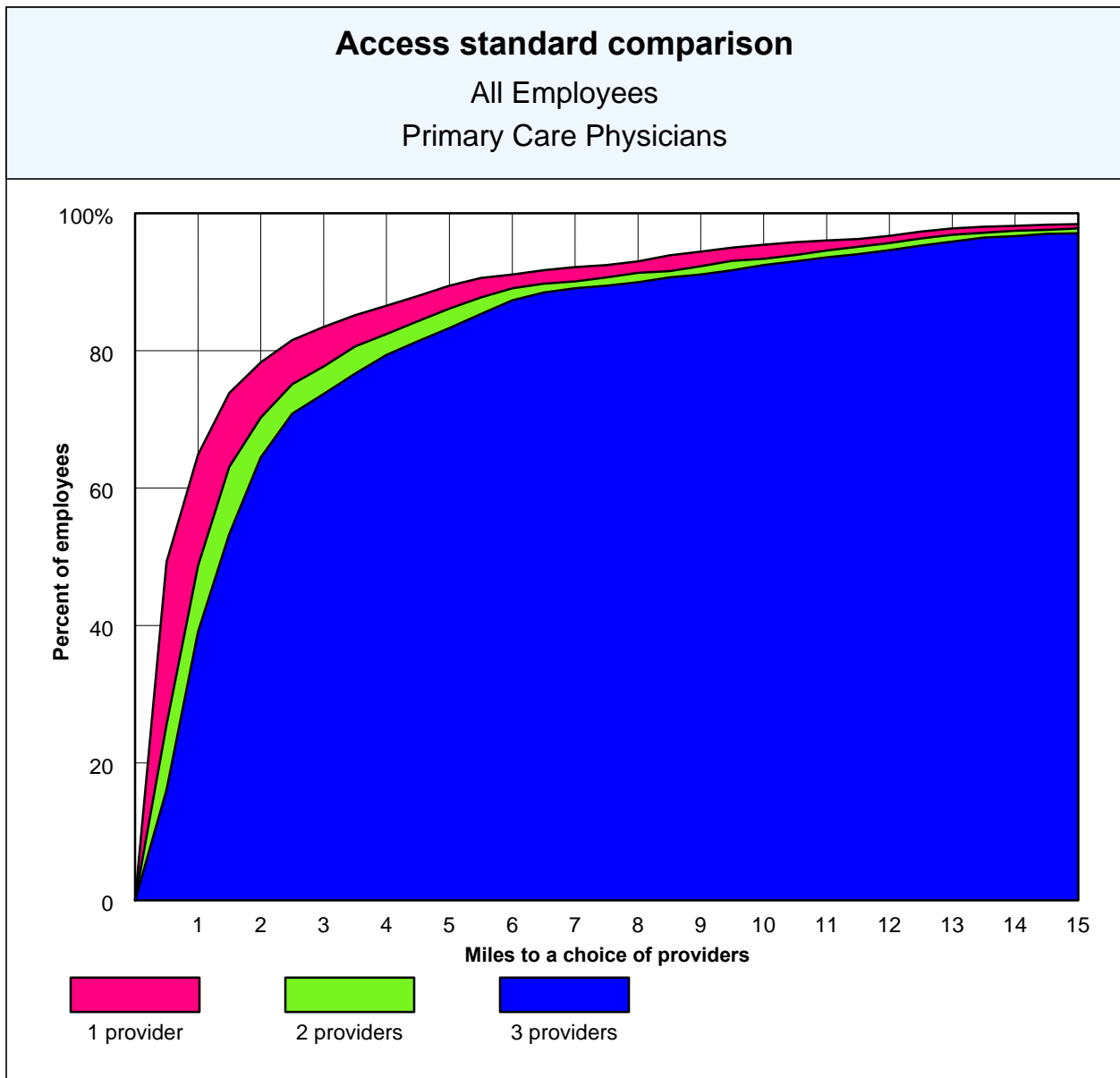
All Employees						
City	ZIP Code	Total number of employees	Total number of providers	Employees without desired access		
				Number	Pct	Average distance to a choice of 1 provider
ANGOLA, LA	70712	1	0	1	100	24.6
BOOTHVILLE, LA	70038	2	0	2	100	63.2
BURAS, LA	70041	1	0	1	100	54.2
COLFAX, LA	71417	1	0	1	100	22.8
CREOLE, LA	70632	1	0	1	100	20.3
DULAC, LA	70353	12	0	9	75	27.5
EAST POINT, LA	71025	3	0	3	100	20.5
EMPIRE, LA	70050	3	0	3	100	49.2
GRAND CHENIER, LA	70643	1	0	1	100	30.2
HACKBERRY, LA	70645	1	0	1	100	23.0
HAYES, LA	70646	1	0	1	100	21.6
LAFITTE, LA	70067	22	0	10	45	22.9
LETTSWORTH, LA	70753	1	0	1	100	23.9
MERRYVILLE, LA	70653	3	0	2	67	20.9
PITKIN, LA	70642	2	0	2	100	20.5
PORT SULPHUR, LA	70083	3	0	3	100	39.2
SAINT BERNARD, LA	70085	1	0	1	100	37.3
THERIOT, LA	70397	10	0	3	30	26.8
VENICE, LA	70091	1	0	1	100	68.6
VINTON, LA	70668	5	0	3	60	26.3
ALLEN, TX	75013	1	0	1	100	160.8
TOTALS		76	0	51	67	32.5

Access standard: 1 provider within 20 miles
 Provider group: General Hospitals

Primary Care Physician

December 06, 2002

Access standard comparison



Average distance to a choice of Primary Care Physicians

Number of providers	1	2	3	4	5
Miles	1.9	2.5	3.0	3.4	3.8

Accessibility summary

Accessibility analysis specifications	
Provider group:	Primary Care Physicians 4,298 providers at 4,287 locations (based on 4,298 records)
Employee group:	All Employees 2,948 employees
Access standard:	2 providers within 15 miles
Employees with desired access:	2,883 (97.8%)

Average distance to a choice of providers for employees with desired access					
Number of providers	1	2	3	4	5
Miles	1.5	2.1	2.6	2.9	3.3

Key geographic areas				
City	Total number of employees	Employees with desired access		
		Number	Percent	Average distance to 2 providers
HOUMA, LA	405	405	100	1.3
NEW ORLEANS, LA	314	314	100	0.6
METAIRIE, LA	153	153	100	0.5
BATON ROUGE, LA	138	138	100	1.4
SHREVEPORT, LA	122	122	100	1.0
MORGAN CITY, LA	97	97	100	1.2
CUT OFF, LA	86	86	100	2.2
MARRERO, LA	70	70	100	0.6
GRETNA, LA	57	57	100	0.5
KENNER, LA	55	55	100	0.7

ZIP Codes meeting the access standard

All Employees							
City	ZIP Code	Total number of employees	Total number of providers	Employees with desired access			
				Number	Pct	Average distance to providers	
						1	2
ABBEVILLE, LA	70510	3	14	3	100	1.1	1.8
ABITA SPRINGS, LA	70420	3	1	3	100	0.8	1.5
ADDIS, LA	70710	1	0	1	100	2.3	2.3
ALBANY, LA	70711	1	0	1	100	2.0	2.1
ALEXANDRIA, LA	71315	1	0	1	100	0.4	0.6
AMA, LA	70031	3	0	3	100	4.7	5.0
AMELIA, LA	70340	6	0	6	100	0.8	1.6
ANGIE, LA	70426	2	1	2	100	0.6	1.7
ARABI, LA	70032	7	1	7	100	0.9	1.2
ARCADIA, LA	71001	1	0	1	100	14.1	14.2
ARCHIBALD, LA	71218	1	0	1	100	2.9	3.4
ARNAUDVILLE, LA	70512	2	2	2	100	0.0	4.5
ATHENS, LA	71003	2	0	1	50	13.6	14.4
AVERY ISLAND, LA	70513	5	0	5	100	9.0	9.1
BAKER, LA	70704	10	0	10	100	0.7	0.8
	70714	5	13	5	100	0.1	1.0
BALDWIN, LA	70514	1	1	1	100	0.0	2.8
BARATARIA, LA	70036	6	0	6	100	6.4	7.4
BARKSDALE AFB, LA	71110	3	0	3	100	1.9	2.0
BASKIN, LA	71219	1	0	1	100	1.3	1.8
BASTROP, LA	71220	2	12	2	100	0.9	1.5
	71221	2	0	2	100	0.7	0.7
BATON ROUGE, LA	70801	5	0	5	100	1.6	1.7
	70802	6	1	6	100	0.7	0.9
	70803	7	0	7	100	0.6	0.9
	70804	4	0	4	100	1.9	2.1
	70805	3	1	3	100	0.6	2.2
	70806	5	68	5	100	0.2	0.3
	70807	6	0	6	100	3.9	4.1
	70808	4	67	4	100	0.1	0.1
	70809	1	37	1	100	0.0	0.2
	70810	3	18	3	100	0.7	1.1
	70816	1	59	1	100	0.1	0.3
	70817	2	4	2	100	0.7	2.0
	70818	8	2	8	100	1.3	1.9
	70819	7	0	7	100	1.1	1.3
	70820	2	0	2	100	1.3	1.9
	70821	1	0	1	100	1.2	1.3
	70822	5	0	5	100	0.1	0.3

Access standard: 2 providers within 15 miles
 Provider group: Primary Care Physicians

ZIP Codes meeting the access standard

All Employees							
City	ZIP Code	Total number of employees	Total number of providers	Employees with desired access			
				Number	Pct	Average distance to providers	
						1	2
BATON ROUGE, LA	70823	3	0	3	100	1.4	1.6
	70825	2	0	2	100	1.7	1.8
	70826	5	0	5	100	1.2	1.3
	70827	5	0	5	100	0.3	0.5
	70831	5	0	5	100	1.2	1.3
	70833	5	0	5	100	1.2	1.3
	70835	5	0	5	100	0.1	0.1
	70836	5	0	5	100	1.2	1.3
	70837	6	0	6	100	1.2	1.3
	70874	5	0	5	100	3.1	3.4
	70879	3	0	3	100	0.6	0.6
	70883	1	0	1	100	0.5	0.5
	70884	5	0	5	100	0.7	0.7
	70892	3	0	3	100	1.2	3.6
	70893	2	0	2	100	0.6	1.2
	70894	1	0	1	100	0.5	0.6
	70895	5	0	5	100	0.4	0.5
	70896	1	0	1	100	0.6	0.8
	70898	1	1	1	100	0.0	0.0
BELCHER, LA	71004	1	0	1	100	6.6	10.7
BELL CITY, LA	70630	1	0	1	100	5.2	6.2
BELLE CHASSE, LA	70037	9	3	9	100	1.0	2.4
BELLE ROSE, LA	70341	13	0	13	100	1.0	1.2
BENTON, LA	71006	3	2	3	100	0.4	2.8
BERWICK, LA	70342	14	0	14	100	4.5	4.7
BETHANY, LA	71007	1	0	1	100	3.3	10.9
BIENVILLE, LA	71008	1	0	1	100	12.9	14.1
BLANCHARD, LA	71009	1	1	1	100	0.0	5.1
BOGALUSA, LA	70427	6	17	6	100	0.4	1.1
	70429	2	0	2	100	0.7	0.7
BOOTHVILLE, LA	70038	2	0	2	100	9.0	10.7
BOSSIER CITY, LA	71111	3	39	3	100	0.5	0.8
	71112	6	0	6	100	1.7	1.9
	71113	5	0	5	100	1.5	1.7
	71171	2	1	2	100	0.0	0.6
	71172	5	0	5	100	1.5	1.7
BOURG, LA	70343	45	0	45	100	5.5	5.8
BOUTTE, LA	70039	2	0	2	100	1.2	1.4
BOYCE, LA	71409	1	0	1	100	12.5	13.7

Access standard: 2 providers within 15 miles
 Provider group: Primary Care Physicians

ZIP Codes meeting the access standard

All Employees							
City	ZIP Code	Total number of employees	Total number of providers	Employees with desired access			
				Number	Pct	Average distance to providers	
						1	2
BRAITHWAITE, LA	70040	1	0	1	100	3.0	4.0
BREAUX BRIDGE, LA	70517	1	2	1	100	0.0	4.4
BROUSSARD, LA	70518	6	0	6	100	3.0	3.8
BURAS, LA	70041	1	2	1	100	0.0	1.9
BURNSIDE, LA	70738	3	0	3	100	0.3	0.3
BUSH, LA	70431	3	0	3	100	11.6	12.3
CARENCRO, LA	70520	1	7	1	100	0.0	1.6
CASTOR, LA	71016	1	0	1	100	12.4	14.8
CENTERVILLE, LA	70522	1	0	1	100	0.8	0.9
CHALMETTE, LA	70043	16	38	16	100	0.2	0.5
CHAUVIN, LA	70344	33	0	33	100	11.4	11.6
CLINTON, LA	70722	2	4	2	100	0.0	1.4
CONVENT, LA	70723	5	0	5	100	7.3	8.0
COUSHATTA, LA	71019	2	5	2	100	0.0	0.4
COVINGTON, LA	70433	11	65	11	100	0.1	0.4
	70435	6	2	6	100	0.9	1.3
CREOLE, LA	70632	1	2	1	100	0.0	8.1
CROWLEY, LA	70526	5	6	5	100	1.7	2.9
CUT OFF, LA	70345	86	10	86	100	0.8	2.2
DARROW, LA	70725	1	0	1	100	3.1	3.5
DENHAM SPRINGS, LA	70706	10	3	10	100	0.7	2.1
	70726	2	13	2	100	0.0	0.5
	70727	5	0	5	100	0.5	0.5
DEQUINCY, LA	70633	3	4	3	100	0.3	0.8
DERIDDER, LA	70634	2	16	2	100	0.4	0.9
DES ALLEMANDS, LA	70030	7	0	7	100	4.4	6.0
DESTREHAN, LA	70047	12	16	12	100	0.2	0.8
DODSON, LA	71422	1	0	1	100	12.8	12.9
DONALDSONVILLE, LA	70346	2	8	2	100	0.0	0.5
DONNER, LA	70352	1	0	1	100	8.3	8.3
DOYLINE, LA	71023	1	0	1	100	4.2	4.5
DRY CREEK, LA	70637	1	0	1	100	7.8	7.8
DUBBERLY, LA	71024	1	0	1	100	3.2	3.8
DULAC, LA	70353	12	0	2	17	12.1	12.4
DUPLESSIS, LA	70728	1	0	1	100	1.4	2.0
DUSON, LA	70529	2	1	2	100	1.7	5.0
EAST POINT, LA	71025	3	0	3	100	12.0	12.1
EDGARD, LA	70049	3	1	3	100	2.9	6.9
ELM GROVE, LA	71051	1	0	1	100	6.3	6.3

Access standard: 2 providers within 15 miles
 Provider group: Primary Care Physicians

ZIP Codes meeting the access standard

All Employees							
City	ZIP Code	Total number of employees	Total number of providers	Employees with desired access			
				Number	Pct	Average distance to providers	
						1	2
ELTON, LA	70532	1	1	1	100	1.2	6.3
EMPIRE, LA	70050	3	0	3	100	6.1	7.9
ERWINVILLE, LA	70729	1	0	1	100	9.8	10.7
ETHEL, LA	70730	1	0	1	100	3.1	8.6
EUNICE, LA	70535	1	16	1	100	1.6	4.3
FOLSOM, LA	70437	1	1	1	100	0.0	7.1
FORDOCHE, LA	70732	1	0	1	100	9.3	13.5
FRANKLIN, LA	70538	7	13	7	100	0.4	1.2
FRANKLINTON, LA	70438	1	20	1	100	0.0	0.3
FRENCH SETTLEMENT, LA	70733	1	0	1	100	4.0	4.2
FRIERSON, LA	71027	1	0	1	100	7.5	7.9
GALLIANO, LA	70354	38	2	38	100	7.2	8.2
GARDEN CITY, LA	70540	1	0	1	100	1.7	2.7
GHEENS, LA	70355	1	0	1	100	3.8	4.8
GIBSON, LA	70356	10	0	10	100	8.3	8.9
GILLIAM, LA	71029	1	0	1	100	10.1	10.2
GLOSTER, LA	71030	1	0	1	100	11.9	12.2
GLYNN, LA	70736	1	0	1	100	3.8	8.9
GOLDEN MEADOW, LA	70357	19	2	19	100	2.5	3.4
GONZALES, LA	70707	15	0	15	100	0.3	0.3
	70737	15	52	15	100	0.3	0.5
GRAMERCY, LA	70052	6	2	6	100	0.9	2.1
GRAND CANE, LA	71032	1	0	1	100	11.1	11.5
GRAY, LA	70359	33	0	33	100	3.4	3.9
GREENSBURG, LA	70441	1	4	1	100	0.0	0.5
GREENWELL SPRINGS, LA	70739	1	0	1	100	1.5	1.8
GREENWOOD, LA	71033	1	0	1	100	4.9	5.0
GRETNA, LA	70053	14	4	14	100	0.5	0.9
	70054	2	0	2	100	0.5	0.7
	70056	41	39	41	100	0.1	0.3
GROSSE TETE, LA	70740	1	0	1	100	3.2	5.7
HAHNVILLE, LA	70057	5	0	5	100	4.4	4.7
HALL SUMMIT, LA	71034	1	0	1	100	10.1	11.9
HAMMOND, LA	70401	25	5	25	100	0.7	1.3
	70403	2	36	2	100	0.2	1.0
HARMON, LA	71036	1	0	1	100	5.5	5.7
HARVEY, LA	70059	52	0	52	100	0.4	0.6
HAUGHTON, LA	71037	2	4	2	100	0.0	1.1
HAYES, LA	70646	1	0	1	100	13.4	13.7

Access standard: 2 providers within 15 miles
 Provider group: Primary Care Physicians

ZIP Codes meeting the access standard

All Employees							
City	ZIP Code	Total number of employees	Total number of providers	Employees with desired access			
				Number	Pct	Average distance to providers	
						1	2
HAYNESVILLE, LA	71038	1	3	1	100	0.0	1.4
HEFLIN, LA	71039	1	0	1	100	9.4	9.9
HESSMER, LA	71341	1	0	1	100	8.3	8.3
HOMER, LA	71040	5	9	5	100	0.1	0.6
HOSSTON, LA	71043	1	0	1	100	7.1	8.3
HOUMA, LA	70360	103	60	103	100	0.2	0.5
	70361	15	1	15	100	0.0	0.2
	70363	143	12	143	100	0.8	1.4
	70364	144	4	144	100	1.5	2.1
HUSSER, LA	70442	1	0	1	100	5.8	6.7
IDA, LA	71044	2	0	2	100	3.2	4.9
INDEPENDENCE, LA	70443	2	2	2	100	0.0	0.8
IOWA, LA	70647	6	2	6	100	2.6	3.6
JACKSON, LA	70748	1	2	1	100	0.0	7.7
JARREAU, LA	70749	1	0	1	100	6.5	7.3
JENNINGS, LA	70546	3	13	3	100	1.8	2.4
JONESBORO, LA	71251	1	6	1	100	0.6	0.9
KAPLAN, LA	70548	6	4	6	100	1.5	2.6
KENNER, LA	70062	11	1	11	100	1.3	2.2
	70063	1	0	1	100	0.9	1.3
	70065	43	42	43	100	0.1	0.3
KENTWOOD, LA	70444	1	1	1	100	0.0	14.6
KILLONA, LA	70066	1	0	1	100	3.2	3.7
KINDER, LA	70648	1	8	1	100	0.0	1.2
KROTZ SPRINGS, LA	70750	2	0	2	100	9.5	11.6
LA PLACE, LA	70068	10	30	10	100	0.5	1.0
LABADIEVILLE, LA	70372	13	1	13	100	0.8	1.1
LABARRE, LA	70751	3	0	3	100	7.7	7.9
LACOMBE, LA	70445	2	0	2	100	5.4	6.3
LAFAYETTE, LA	70501	2	4	2	100	0.9	1.4
	70503	1	22	1	100	0.0	0.4
	70506	17	22	17	100	0.5	0.9
	70507	3	6	3	100	0.6	1.6
	70508	6	23	6	100	0.1	0.4
	70596	1	0	1	100	0.2	0.7
LAFITTE, LA	70067	22	0	10	45	7.1	8.1
LAKE CHARLES, LA	70601	10	93	10	100	0.0	0.1
	70605	3	10	3	100	0.7	1.4
	70607	1	0	1	100	1.7	1.9

Access standard: 2 providers within 15 miles
 Provider group: Primary Care Physicians

ZIP Codes meeting the access standard

All Employees							
City	ZIP Code	Total number of employees	Total number of providers	Employees with desired access			
				Number	Pct	Average distance to providers	
						1	2
LAKE CHARLES, LA	70609	5	0	5	100	0.5	1.6
	70611	3	3	3	100	0.7	2.9
	70612	1	0	1	100	1.7	2.3
LAKELAND, LA	70752	2	0	2	100	9.0	10.2
LAROSE, LA	70373	15	1	15	100	0.0	0.6
LEBLANC, LA	70651	1	0	1	100	6.7	7.2
LISBON, LA	71048	1	0	1	100	10.8	14.7
LIVINGSTON, LA	70754	5	9	5	100	0.0	0.7
LIVONIA, LA	70755	1	0	1	100	8.5	13.6
LOCKPORT, LA	70374	32	3	32	100	1.4	3.8
LONGSTREET, LA	71050	1	0	1	100	10.7	14.7
LOTTIE, LA	70756	1	0	1	100	10.1	12.7
LULING, LA	70070	37	10	37	100	0.5	1.1
LUTCHER, LA	70071	3	3	3	100	0.6	0.8
MADISONVILLE, LA	70447	4	0	4	100	3.2	3.2
MAMOU, LA	70554	1	15	1	100	0.0	0.0
MANDEVILLE, LA	70448	9	10	9	100	0.5	0.8
	70471	16	28	16	100	0.1	0.6
MANSFIELD, LA	71052	4	7	4	100	0.4	0.7
MANY, LA	71449	1	6	1	100	0.0	1.7
MARRERO, LA	70072	68	53	68	100	0.3	0.6
	70073	2	1	2	100	0.0	0.4
MATHEWS, LA	70375	1	0	1	100	5.0	5.1
MAURICE, LA	70555	2	0	2	100	2.4	3.0
MERAUX, LA	70075	7	0	7	100	1.5	1.7
MERRYVILLE, LA	70653	3	0	1	33	12.7	14.5
METAIRIE, LA	70001	50	46	50	100	0.2	0.3
	70002	12	17	12	100	0.2	0.3
	70003	46	3	46	100	0.7	0.8
	70004	2	0	2	100	0.2	0.2
	70005	31	7	31	100	0.3	0.5
	70006	12	98	12	100	0.0	0.1
MILTON, LA	70558	1	0	1	100	2.7	2.7
MINDEN, LA	71055	10	9	10	100	1.0	2.4
	71058	1	0	1	100	1.3	1.3
MONROE, LA	71201	5	43	5	100	0.1	0.4
	71202	4	2	4	100	1.4	2.3
	71203	3	18	3	100	0.5	1.4
	71207	2	0	2	100	0.4	0.5

Access standard: 2 providers within 15 miles
 Provider group: Primary Care Physicians

ZIP Codes meeting the access standard

All Employees							
City	ZIP Code	Total number of employees	Total number of providers	Employees with desired access			
				Number	Pct	Average distance to providers	
						1	2
MONROE, LA	71208	5	0	5	100	0.7	0.9
	71209	2	0	2	100	0.5	0.6
	71210	2	0	2	100	0.3	0.4
	71211	2	1	2	100	0.0	0.5
	71212	2	0	2	100	0.4	0.8
	71213	2	0	2	100	0.0	0.5
MONTEGUT, LA	70377	21	0	21	100	12.5	12.8
MOORINGSPOUR, LA	71060	1	0	1	100	7.0	7.3
MOREAUVILLE, LA	71355	1	0	1	100	9.2	9.4
MORGAN CITY, LA	70380	88	21	88	100	0.4	0.9
	70381	9	0	9	100	4.7	5.0
MOUNT AIRY, LA	70076	1	0	1	100	3.6	3.7
MOUNT HERMON, LA	70450	1	0	1	100	10.0	11.1
NAPOLEONVILLE, LA	70390	38	3	38	100	1.0	3.1
NATCHITOCHE, LA	71457	2	15	2	100	0.4	1.0
	71458	1	0	1	100	0.3	0.6
NEW IBERIA, LA	70560	7	26	7	100	1.0	1.6
	70562	1	0	1	100	1.0	1.2
	70563	1	21	1	100	0.3	0.8
NEW ORLEANS, LA	70112	1	92	1	100	0.0	0.0
	70113	4	0	4	100	0.4	0.4
	70114	22	11	22	100	0.3	0.6
	70115	28	93	28	100	0.0	0.1
	70116	8	3	8	100	0.2	0.4
	70117	27	6	27	100	0.5	0.8
	70118	15	33	15	100	0.2	0.3
	70119	29	37	29	100	0.1	0.3
	70121	10	74	10	100	0.0	0.1
	70122	29	11	29	100	0.4	0.6
	70123	22	8	22	100	0.5	1.0
	70124	17	13	17	100	0.2	0.5
	70125	10	1	10	100	0.3	0.6
	70126	37	6	37	100	0.7	1.1
	70127	9	52	9	100	0.1	0.2
70128	12	28	12	100	0.1	0.3	
70129	4	5	4	100	0.0	2.2	
70130	13	1	13	100	0.8	0.9	
70131	12	14	12	100	0.4	0.9	
70157	2	0	2	100	0.0	0.0	

Access standard: 2 providers within 15 miles
 Provider group: Primary Care Physicians

ZIP Codes meeting the access standard

All Employees							
City	ZIP Code	Total number of employees	Total number of providers	Employees with desired access			
				Number	Pct	Average distance to providers	
						1	2
NEW ORLEANS, LA	70158	2	0	2	100	0.0	0.0
	70189	1	0	1	100	0.4	0.8
NEW ROADS, LA	70760	5	8	5	100	0.0	0.6
NEW SARPY, LA	70078	1	0	1	100	1.2	1.3
NORCO, LA	70079	2	0	2	100	3.0	3.3
NORWOOD, LA	70761	1	0	1	100	9.5	9.8
OIL CITY, LA	71061	1	0	1	100	7.8	8.8
OSCAR, LA	70762	1	0	1	100	7.9	11.7
PAINCOURTVILLE, LA	70391	4	2	4	100	0.0	0.0
PARADIS, LA	70080	4	0	4	100	4.6	5.9
PATTERSON, LA	70392	23	3	23	100	1.7	2.7
PAULINA, LA	70763	1	0	1	100	2.0	2.5
PEARL RIVER, LA	70452	2	0	2	100	3.8	4.2
PELICAN, LA	71063	1	0	1	100	8.4	8.7
PERRY, LA	70575	1	0	1	100	2.1	2.4
PIERRE PART, LA	70339	14	8	14	100	0.6	1.0
PINEVILLE, LA	71360	1	13	1	100	1.3	1.7
	71361	1	0	1	100	1.2	2.0
PLAQUEMINE, LA	70764	2	24	2	100	0.4	0.7
	70765	3	0	3	100	0.5	1.0
PLATTENVILLE, LA	70393	2	0	2	100	1.8	2.1
POLLOCK, LA	71467	1	0	1	100	2.0	7.2
PONCHATOULA, LA	70454	1	12	1	100	0.0	0.4
PORT ALLEN, LA	70767	2	1	2	100	1.5	4.5
PORT SULPHUR, LA	70083	3	2	3	100	0.8	1.7
PRAIRIEVILLE, LA	70769	7	8	7	100	0.2	1.3
PRIDE, LA	70770	1	0	1	100	6.6	7.4
RACELAND, LA	70394	25	16	25	100	0.4	1.1
RAGLEY, LA	70657	1	0	1	100	6.8	8.2
RESERVE, LA	70084	2	0	2	100	2.1	3.3
ROBERT, LA	70455	5	0	5	100	5.3	5.4
ROSEDALE, LA	70772	1	0	1	100	8.3	8.5
ROSELAND, LA	70456	2	0	2	100	9.3	9.7
ROUGON, LA	70773	1	0	1	100	8.6	9.0
SAINT AMANT, LA	70774	3	0	3	100	1.2	1.2
SAINT FRANCISVILLE, LA	70775	4	3	4	100	0.3	0.9
SAINT GABRIEL, LA	70776	2	4	2	100	0.0	3.4
SAINT LANDRY, LA	71367	2	0	2	100	8.6	9.8
SAINT MARTINVILLE, LA	70582	5	4	5	100	0.8	3.0

Access standard: 2 providers within 15 miles
 Provider group: Primary Care Physicians

ZIP Codes meeting the access standard

All Employees							
City	ZIP Code	Total number of employees	Total number of providers	Employees with desired access			
				Number	Pct	Average distance to providers	
						1	2
SAINT ROSE, LA	70087	9	0	9	100	2.0	2.6
SCHRIEVER, LA	70395	18	1	18	100	1.4	2.1
SHONGALOO, LA	71072	1	0	1	100	7.1	7.4
SHREVEPORT, LA	71101	5	18	5	100	0.2	0.3
	71102	3	0	3	100	0.3	0.3
	71103	2	57	2	100	0.0	0.0
	71104	2	13	2	100	0.2	0.3
	71105	2	34	2	100	0.1	0.2
	71106	3	0	3	100	3.1	3.1
	71107	2	6	2	100	1.4	4.1
	71108	5	1	5	100	1.1	1.7
	71109	5	1	5	100	0.8	1.1
	71115	3	26	3	100	0.0	1.2
	71118	2	32	2	100	0.3	0.4
	71119	5	0	5	100	3.1	3.6
	71120	5	0	5	100	0.3	0.4
	71129	3	3	3	100	0.0	3.1
	71130	2	0	2	100	0.3	0.3
	71133	5	0	5	100	0.3	0.3
	71134	5	0	5	100	0.1	0.4
	71135	3	5	3	100	0.0	0.0
	71136	2	0	2	100	2.0	2.0
	71137	5	0	5	100	1.1	1.1
	71138	5	0	5	100	0.4	0.5
	71148	3	0	3	100	1.0	1.3
	71149	2	0	2	100	0.3	0.3
	71151	5	0	5	100	0.7	1.0
	71152	5	0	5	100	1.3	1.3
	71153	3	0	3	100	0.3	0.4
	71154	2	0	2	100	0.4	0.4
	71156	5	0	5	100	0.4	0.5
	71161	5	0	5	100	0.3	0.4
	71162	3	0	3	100	0.3	0.4
	71163	2	0	2	100	0.3	0.4
	71164	5	0	5	100	0.3	0.4
	71165	5	0	5	100	0.3	0.4
	71166	3	0	3	100	0.3	0.4
SIBLEY, LA	71073	1	0	1	100	2.8	3.9
SLAUGHTER, LA	70777	2	0	2	100	2.4	2.8

Access standard: 2 providers within 15 miles
 Provider group: Primary Care Physicians

ZIP Codes meeting the access standard

All Employees							
City	ZIP Code	Total number of employees	Total number of providers	Employees with desired access			
				Number	Pct	Average distance to providers	
						1	2
SLIDELL, LA	70458	11	42	11	100	0.2	0.6
	70459	3	0	3	100	0.1	1.2
	70460	35	1	35	100	1.9	2.5
	70461	6	51	6	100	0.9	1.4
SORRENTO, LA	70778	3	0	3	100	3.4	3.5
SULPHUR, LA	70663	3	16	3	100	0.3	1.7
SUNSET, LA	70584	2	4	2	100	0.0	1.1
SUNSHINE, LA	70780	1	0	1	100	3.2	3.9
TANGIPAHOA, LA	70465	10	0	10	100	4.9	11.3
THERIOT, LA	70397	10	0	7	70	2.4	3.6
THIBODAUX, LA	70301	45	36	45	100	0.6	1.4
TICKFAW, LA	70466	1	0	1	100	2.6	4.3
TORBERT, LA	70781	1	0	1	100	6.6	12.0
TUNICA, LA	70782	5	0	5	100	2.1	3.2
UNCLE SAM, LA	70792	1	0	1	100	5.4	5.4
VACHERIE, LA	70090	3	2	3	100	0.9	4.2
VENTRESS, LA	70783	1	0	1	100	3.3	4.6
VILLE PLATTE, LA	70586	5	16	5	100	0.3	3.3
VINTON, LA	70668	5	4	5	100	0.2	2.0
VIOLET, LA	70092	4	0	4	100	2.5	2.7
VIVIAN, LA	71082	5	3	5	100	0.6	2.5
WAKEFIELD, LA	70784	1	0	1	100	3.8	4.9
WALKER, LA	70785	1	0	1	100	5.5	5.5
WATSON, LA	70786	1	0	1	100	3.5	3.6
WELSH, LA	70591	1	2	1	100	0.0	1.6
WEST MONROE, LA	71291	1	32	1	100	0.5	0.5
WESTLAKE, LA	70669	3	1	3	100	1.5	3.4
WESTWEGO, LA	70094	33	5	33	100	1.5	2.3
	70096	15	0	15	100	0.8	0.9
WHITE CASTLE, LA	70788	3	3	3	100	0.4	1.3
WILSON, LA	70789	1	0	1	100	8.9	9.1
WINNFIELD, LA	71483	1	6	1	100	0.0	0.0
YOUNGSVILLE, LA	70592	5	0	5	100	2.3	3.7
ZACHARY, LA	70791	1	13	1	100	0.0	0.7
TOTALS		2,911	2,662	2,883	99	1.5	2.1

Access standard: 2 providers within 15 miles
 Provider group: Primary Care Physicians

Accessibility summary

Accessibility analysis specifications	
Provider group:	Primary Care Physicians 4,298 providers at 4,287 locations (based on 4,298 records)
Employee group:	All Employees 2,948 employees
Access standard:	2 providers within 15 miles
Employees without desired access:	65 (2.2%)

Average distance to a choice of providers for employees without desired access					
Number of providers	1	2	3	4	5
Miles	17.7	21.3	22.2	22.7	23.8

Key geographic areas					
City	Total number of employees	Employees without desired access			
		Number	Percent	Average distance to 2 providers	
LAFITTE, LA	22	12	55	17.0	
DULAC, LA	12	10	83	25.5	
THERIOT, LA	10	3	30	25.0	
MARINGOUIN, LA	3	3	100	15.9	
PITKIN, LA	3	3	100	17.0	
MERRYVILLE, LA	3	2	67	16.2	
BERNICE, LA	2	2	100	16.0	
COTTON VALLEY, LA	2	2	100	18.2	
ATHENS, LA	2	1	50	15.1	
ALLEN, TX	1	1	100	159.2	

ZIP Codes not meeting the access standard

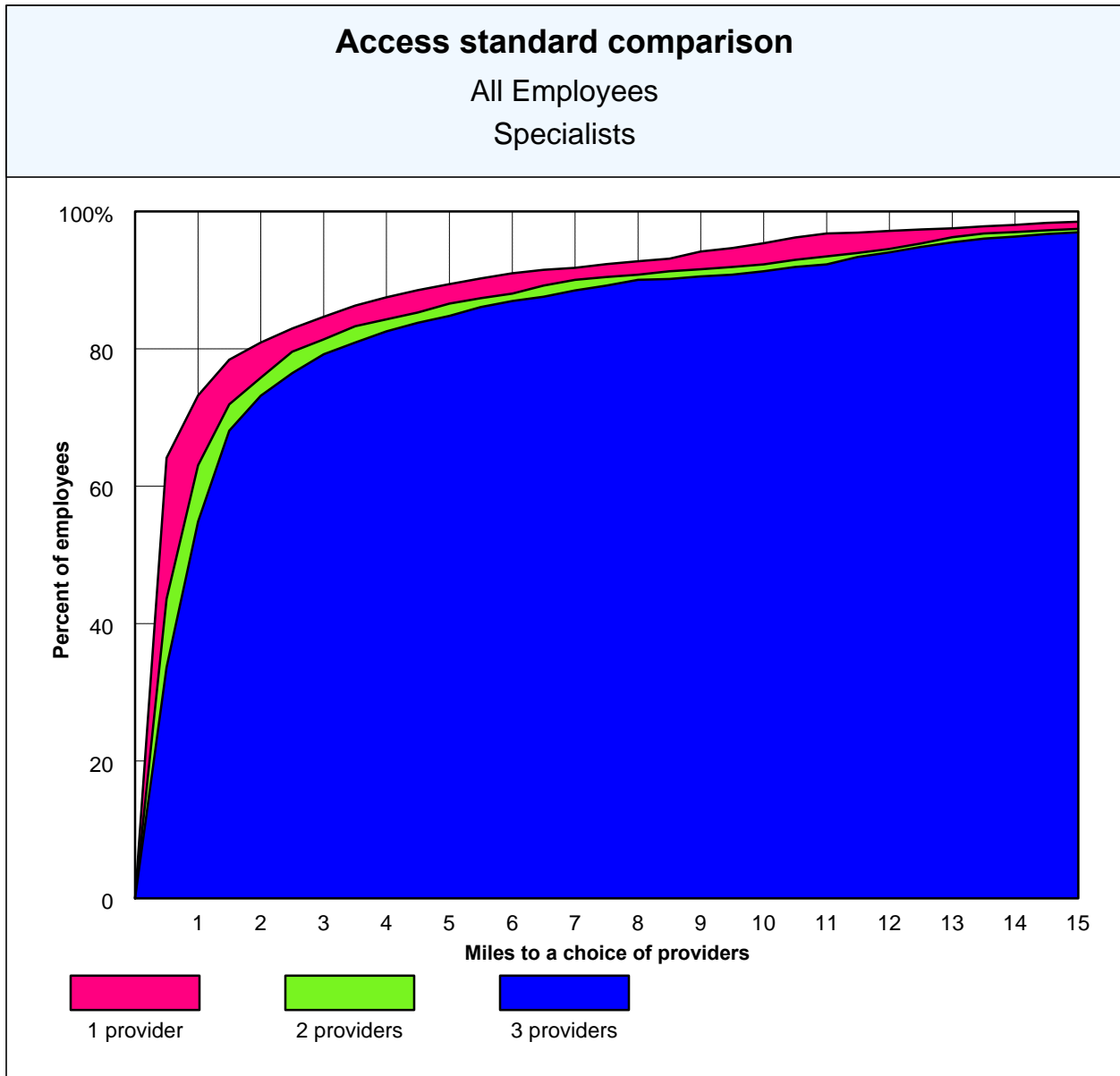
All Employees							
City	ZIP Code	Total number of employees	Total number of providers	Employees without desired access			
				Number	Pct	Average distance to providers	
						1	2
ANGOLA, LA	70712	1	0	1	100	15.0	23.4
ASHLAND, LA	71002	1	0	1	100	9.7	21.1
ATHENS, LA	71003	2	0	1	50	14.3	15.1
BERNICE, LA	71222	2	1	2	100	1.4	16.0
BONITA, LA	71223	1	0	1	100	15.4	15.6
CAMERON, LA	70631	1	0	1	100	12.6	20.2
COLFAX, LA	71417	1	0	1	100	20.6	21.0
COTTON VALLEY, LA	71018	2	0	2	100	16.9	18.2
CULLEN, LA	71021	1	0	1	100	17.2	18.3
DULAC, LA	70353	12	0	10	83	23.0	25.5
DUPONT, LA	71329	1	0	1	100	8.8	15.2
EVANS, LA	70639	1	0	1	100	16.8	17.0
GIBSLAND, LA	71028	1	0	1	100	12.3	15.1
GOLDONNA, LA	71031	1	0	1	100	17.2	17.2
GRAND CHENIER, LA	70643	1	0	1	100	19.2	19.4
GRANT, LA	70644	1	0	1	100	15.8	16.5
HACKBERRY, LA	70645	1	0	1	100	16.9	17.0
INNIS, LA	70747	1	0	1	100	14.5	15.6
JAMESTOWN, LA	71045	1	0	1	100	8.6	18.2
LACASSINE, LA	70650	1	0	1	100	16.8	17.5
LAFITTE, LA	70067	22	0	12	55	16.5	17.0
LETTSWORTH, LA	70753	1	0	1	100	3.7	22.0
LOGANSPORT, LA	71049	1	1	1	100	0.0	18.3
LONGVILLE, LA	70652	1	0	1	100	15.6	16.1
MARINGOUIN, LA	70757	3	1	3	100	0.6	15.9
MERRYVILLE, LA	70653	3	0	2	67	14.5	16.2
MORGANZA, LA	70759	1	0	1	100	2.5	18.7
PITKIN, LA	70642	2	0	2	100	15.3	16.8
	70656	1	0	1	100	17.3	17.6
PLAUCHEVILLE, LA	71362	1	0	1	100	18.4	18.5
SAINT BERNARD, LA	70085	1	0	1	100	26.1	26.4
SALINE, LA	71070	1	0	1	100	8.2	15.1
SAREPTA, LA	71071	1	0	1	100	17.1	18.2
THERIOT, LA	70397	10	0	3	30	25.0	25.0
VENICE, LA	70091	1	0	1	100	15.4	17.1
WEYANOKE, LA	70787	1	0	1	100	16.1	17.1
ALLEN, TX	75013	1	0	1	100	159.0	159.2
TOTALS		86	3	65	76	17.7	21.3

Access standard: 2 providers within 15 miles
 Provider group: Primary Care Physicians

Specialist

December 06, 2002

Access standard comparison



Average distance to a choice of Specialists

Number of providers	1	2	3	4	5
Miles	1.7	2.3	2.6	2.9	3.1

Accessibility summary

Accessibility analysis specifications	
Provider group:	Specialists 13,411 providers at 13,227 locations (based on 13,411 records)
Employee group:	All Employees 2,948 employees
Access standard:	2 providers within 15 miles
Employees with desired access:	2,873 (97.5%)

Average distance to a choice of providers for employees with desired access					
Number of providers	1	2	3	4	5
Miles	1.2	1.8	2.1	2.4	2.6

Key geographic areas				
City	Total number of employees	Employees with desired access		
		Number	Percent	Average distance to 2 providers
HOUMA, LA	405	405	100	0.8
NEW ORLEANS, LA	314	314	100	0.3
METAIRIE, LA	153	153	100	0.2
BATON ROUGE, LA	138	138	100	1.0
SHREVEPORT, LA	122	122	100	0.7
MORGAN CITY, LA	97	97	100	0.3
CUT OFF, LA	86	86	100	1.2
MARRERO, LA	70	70	100	0.1
GRETNA, LA	57	57	100	0.1
KENNER, LA	55	55	100	0.4

ZIP Codes meeting the access standard

All Employees							
City	ZIP Code	Total number of employees	Total number of providers	Employees with desired access			
				Number	Pct	Average distance to providers	
						1	2
ABBEVILLE, LA	70510	3	49	3	100	0.0	0.4
ABITA SPRINGS, LA	70420	3	1	3	100	0.8	1.5
ADDIS, LA	70710	1	1	1	100	0.0	2.5
ALBANY, LA	70711	1	0	1	100	1.7	1.7
ALEXANDRIA, LA	71315	1	2	1	100	0.0	0.0
AMA, LA	70031	3	0	3	100	4.2	4.3
AMELIA, LA	70340	6	0	6	100	1.0	1.0
ANGIE, LA	70426	2	0	2	100	1.5	2.0
ARABI, LA	70032	7	1	7	100	0.6	1.0
ARCHIBALD, LA	71218	1	0	1	100	8.8	10.7
ARNAUDVILLE, LA	70512	2	1	2	100	4.6	5.5
AVERY ISLAND, LA	70513	5	0	5	100	5.0	6.2
BAKER, LA	70704	10	0	10	100	0.3	2.5
	70714	5	5	5	100	0.6	1.5
BALDWIN, LA	70514	1	0	1	100	4.3	6.1
BARATARIA, LA	70036	6	0	6	100	5.2	6.0
BARKSDALE AFB, LA	71110	3	1	3	100	0.7	1.6
BASKIN, LA	71219	1	0	1	100	9.6	10.2
BASTROP, LA	71220	2	27	2	100	0.0	0.8
	71221	2	0	2	100	0.1	0.7
BATON ROUGE, LA	70801	5	0	5	100	0.4	0.6
	70802	6	4	6	100	0.2	0.6
	70803	7	0	7	100	0.6	0.7
	70804	4	0	4	100	0.6	0.7
	70805	3	1	3	100	1.5	1.9
	70806	5	118	5	100	0.1	0.1
	70807	6	0	6	100	4.2	5.4
	70808	4	468	4	100	0.0	0.0
	70809	1	235	1	100	0.0	0.0
	70810	3	31	3	100	0.3	0.7
	70816	1	77	1	100	0.0	0.0
	70817	2	1	2	100	0.8	2.0
	70818	8	6	8	100	0.3	1.4
	70819	7	1	7	100	0.7	1.1
	70820	2	0	2	100	1.6	1.7
	70821	1	0	1	100	0.1	0.3
	70822	5	0	5	100	0.1	0.1
	70823	3	0	3	100	0.5	0.8
	70825	2	0	2	100	0.4	0.5

Access standard: 2 providers within 15 miles
 Provider group: Specialists

ZIP Codes meeting the access standard

All Employees							
City	ZIP Code	Total number of employees	Total number of providers	Employees with desired access			
				Number	Pct	Average distance to providers	
						1	2
BATON ROUGE, LA	70826	5	0	5	100	0.0	0.2
	70827	5	0	5	100	0.2	0.3
	70831	5	0	5	100	0.0	0.2
	70833	5	0	5	100	0.0	0.2
	70835	5	0	5	100	0.1	0.1
	70836	5	1	5	100	0.0	0.2
	70837	6	0	6	100	0.0	0.2
	70874	5	0	5	100	4.1	4.1
	70879	3	0	3	100	0.1	0.8
	70883	1	0	1	100	0.3	0.3
	70884	5	0	5	100	0.7	0.8
	70892	3	0	3	100	2.8	3.2
	70893	2	0	2	100	0.6	0.6
	70894	1	0	1	100	0.6	0.6
	70895	5	0	5	100	0.0	0.4
	70896	1	0	1	100	0.4	0.4
	70898	1	2	1	100	0.0	0.0
BELCHER, LA	71004	1	0	1	100	6.4	11.1
BELL CITY, LA	70630	1	0	1	100	4.1	6.3
BELLE CHASSE, LA	70037	9	2	9	100	2.0	2.6
BELLE ROSE, LA	70341	13	0	13	100	0.9	0.9
BENTON, LA	71006	3	0	3	100	3.5	4.2
BERNICE, LA	71222	2	2	2	100	0.0	1.8
BERWICK, LA	70342	14	0	14	100	1.7	1.9
BETHANY, LA	71007	1	0	1	100	5.1	10.5
BIENVILLE, LA	71008	1	0	1	100	12.3	12.6
BLANCHARD, LA	71009	1	0	1	100	2.7	4.5
BOGALUSA, LA	70427	6	44	6	100	0.0	0.2
	70429	2	0	2	100	0.6	1.1
BOSSIER CITY, LA	71111	3	73	3	100	0.0	0.5
	71112	6	1	6	100	1.3	1.6
	71113	5	0	5	100	1.2	1.3
	71171	2	0	2	100	0.6	1.3
	71172	5	0	5	100	1.2	1.3
BOURG, LA	70343	45	0	45	100	4.0	4.3
BOUTTE, LA	70039	2	1	2	100	0.4	1.2
BOYCE, LA	71409	1	0	1	100	10.7	12.9
BRAITHWAITE, LA	70040	1	0	1	100	3.8	3.8
BREAUX BRIDGE, LA	70517	1	7	1	100	3.2	3.2

Access standard: 2 providers within 15 miles
 Provider group: Specialists

ZIP Codes meeting the access standard

All Employees							
City	ZIP Code	Total number of employees	Total number of providers	Employees with desired access			
				Number	Pct	Average distance to providers	
						1	2
BROUSSARD, LA	70518	6	0	6	100	2.9	2.9
BURNSIDE, LA	70738	3	0	3	100	0.3	0.3
BUSH, LA	70431	3	0	3	100	3.4	3.6
CARENCRO, LA	70520	1	5	1	100	1.0	1.6
CENTERVILLE, LA	70522	1	0	1	100	0.5	1.0
CHALMETTE, LA	70043	16	118	16	100	0.1	0.2
CHAUVIN, LA	70344	33	0	33	100	9.7	11.1
CONVENT, LA	70723	5	0	5	100	7.6	8.1
COUSHATTA, LA	71019	2	3	2	100	10.0	10.7
COVINGTON, LA	70433	11	245	11	100	0.0	0.0
	70435	6	3	6	100	0.5	1.3
CROWLEY, LA	70526	5	61	5	100	0.0	0.0
CULLEN, LA	71021	1	0	1	100	3.3	3.6
CUT OFF, LA	70345	86	20	86	100	0.5	1.2
DARROW, LA	70725	1	0	1	100	3.2	3.5
DENHAM SPRINGS, LA	70706	10	1	10	100	2.1	3.2
	70726	2	36	2	100	0.5	0.6
	70727	5	0	5	100	0.6	0.9
DEQUINCY, LA	70633	3	7	3	100	0.5	2.0
DERIDDER, LA	70634	2	18	2	100	0.2	0.4
DES ALLEMANDS, LA	70030	7	0	7	100	4.1	5.2
DESTREHAN, LA	70047	12	7	12	100	0.6	1.2
DODSON, LA	71422	1	0	1	100	12.8	13.2
DONALDSONVILLE, LA	70346	2	5	2	100	1.4	1.5
DONNER, LA	70352	1	0	1	100	8.3	8.6
DOYLINE, LA	71023	1	0	1	100	9.6	10.0
DRY CREEK, LA	70637	1	0	1	100	7.7	7.7
DUBBERLY, LA	71024	1	0	1	100	3.5	3.8
DULAC, LA	70353	12	0	2	17	12.8	13.2
DUPLESSIS, LA	70728	1	0	1	100	1.2	1.2
DUPONT, LA	71329	1	0	1	100	14.3	14.5
DUSON, LA	70529	2	0	2	100	4.4	4.6
EDGARD, LA	70049	3	0	3	100	4.3	5.2
ELM GROVE, LA	71051	1	0	1	100	5.5	5.5
ELTON, LA	70532	1	1	1	100	0.0	10.0
EMPIRE, LA	70050	3	0	3	100	7.6	10.7
ERWINVILLE, LA	70729	1	0	1	100	9.0	11.2
ETHEL, LA	70730	1	0	1	100	8.3	8.4
EUNICE, LA	70535	1	41	1	100	0.0	1.3

Access standard: 2 providers within 15 miles
 Provider group: Specialists

ZIP Codes meeting the access standard

All Employees							
City	ZIP Code	Total number of employees	Total number of providers	Employees with desired access			
				Number	Pct	Average distance to providers	
						1	2
FOLSOM, LA	70437	1	0	1	100	7.5	7.9
FORDOCHE, LA	70732	1	0	1	100	8.6	12.6
FRANKLIN, LA	70538	7	9	7	100	0.8	1.6
FRANKLINTON, LA	70438	1	25	1	100	0.0	0.5
FRENCH SETTLEMENT, LA	70733	1	0	1	100	4.8	6.2
FRIERSON, LA	71027	1	0	1	100	6.6	6.8
GALLIANO, LA	70354	38	0	38	100	8.7	11.8
GARDEN CITY, LA	70540	1	0	1	100	2.6	3.0
GHEENS, LA	70355	1	0	1	100	3.9	4.3
GIBSLAND, LA	71028	1	0	1	100	12.1	12.7
GIBSON, LA	70356	10	0	10	100	8.1	8.5
GILLIAM, LA	71029	1	0	1	100	10.1	12.6
GLOSTER, LA	71030	1	0	1	100	12.0	12.2
GLYNN, LA	70736	1	0	1	100	4.2	6.5
GOLDEN MEADOW, LA	70357	19	1	19	100	3.1	11.4
GONZALES, LA	70707	15	0	15	100	0.3	0.3
	70737	15	66	15	100	0.2	0.4
GRAMERCY, LA	70052	6	2	6	100	0.8	1.4
GRAND CANE, LA	71032	1	0	1	100	8.1	10.2
GRAY, LA	70359	33	9	33	100	0.4	1.1
GREENSBURG, LA	70441	1	2	1	100	0.1	0.5
GREENWELL SPRINGS, LA	70739	1	0	1	100	1.1	1.1
GREENWOOD, LA	71033	1	0	1	100	2.2	6.7
GRETNA, LA	70053	14	19	14	100	0.1	0.3
	70054	2	1	2	100	0.0	0.6
	70056	41	170	41	100	0.0	0.1
GROSSE TETE, LA	70740	1	0	1	100	3.8	4.6
HAHNVILLE, LA	70057	5	0	5	100	4.2	4.4
HAMMOND, LA	70401	25	13	25	100	0.3	0.7
	70403	2	107	2	100	0.0	0.0
HARMON, LA	71036	1	0	1	100	10.8	13.8
HARVEY, LA	70059	52	0	52	100	0.5	0.5
HAUGHTON, LA	71037	2	0	2	100	7.6	9.3
HAYES, LA	70646	1	0	1	100	12.9	14.6
HAYNESVILLE, LA	71038	1	0	1	100	13.7	14.6
HEFLIN, LA	71039	1	0	1	100	9.1	9.1
HESSMER, LA	71341	1	0	1	100	7.9	7.9
HOMER, LA	71040	5	5	5	100	0.4	0.7
HOSSTON, LA	71043	1	0	1	100	5.3	6.1

Access standard: 2 providers within 15 miles
 Provider group: Specialists

ZIP Codes meeting the access standard

All Employees							
City	ZIP Code	Total number of employees	Total number of providers	Employees with desired access			
				Number	Pct	Average distance to providers	
						1	2
HOUMA, LA	70360	103	271	103	100	0.0	0.0
	70361	15	1	15	100	0.0	0.2
	70363	143	30	143	100	0.3	0.9
	70364	144	14	144	100	0.6	1.2
HUSSER, LA	70442	1	0	1	100	4.9	5.4
IDA, LA	71044	2	0	2	100	2.1	3.9
INDEPENDENCE, LA	70443	2	0	2	100	7.6	7.7
IOWA, LA	70647	6	2	6	100	1.9	5.0
JACKSON, LA	70748	1	0	1	100	2.0	2.7
JARREAU, LA	70749	1	0	1	100	6.9	9.1
JENNINGS, LA	70546	3	36	3	100	0.0	0.5
JONESBORO, LA	71251	1	5	1	100	0.0	0.8
KAPLAN, LA	70548	6	11	6	100	0.8	1.3
KENNER, LA	70062	11	5	11	100	0.3	0.8
	70063	1	0	1	100	0.5	0.9
	70065	43	88	43	100	0.1	0.2
KENTWOOD, LA	70444	1	0	1	100	11.9	11.9
KILLONA, LA	70066	1	0	1	100	2.4	2.7
KINDER, LA	70648	1	4	1	100	2.1	2.5
KROTZ SPRINGS, LA	70750	2	0	1	50	14.3	14.9
LA PLACE, LA	70068	10	97	10	100	0.0	0.2
LABADIEVILLE, LA	70372	13	0	13	100	1.0	1.1
LABARRE, LA	70751	3	0	3	100	6.1	7.1
LACOMBE, LA	70445	2	0	2	100	5.2	6.2
LAFAYETTE, LA	70501	2	22	2	100	0.0	0.5
	70503	1	147	1	100	0.0	0.0
	70506	17	160	17	100	0.0	0.1
	70507	3	11	3	100	0.9	1.5
	70508	6	114	6	100	0.0	0.2
	70596	1	1	1	100	0.0	0.1
LAFITTE, LA	70067	22	0	10	45	6.2	7.6
LAKE CHARLES, LA	70601	10	202	10	100	0.0	0.0
	70605	3	56	3	100	0.1	0.3
	70607	1	5	1	100	0.0	1.2
	70609	5	0	5	100	0.4	0.5
	70611	3	5	3	100	1.2	1.7
	70612	1	0	1	100	0.1	0.3
LAKELAND, LA	70752	2	0	2	100	10.2	11.0
LAROSE, LA	70373	15	1	15	100	0.0	0.1

Access standard: 2 providers within 15 miles
 Provider group: Specialists

ZIP Codes meeting the access standard

All Employees							
City	ZIP Code	Total number of employees	Total number of providers	Employees with desired access			
				Number	Pct	Average distance to providers	
						1	2
LEBLANC, LA	70651	1	0	1	100	6.2	6.3
LISBON, LA	71048	1	0	1	100	10.3	10.5
LIVINGSTON, LA	70754	5	0	5	100	9.7	10.0
LIVONIA, LA	70755	1	0	1	100	7.7	12.7
LOCKPORT, LA	70374	32	7	32	100	1.0	1.7
LULING, LA	70070	37	22	37	100	0.3	0.6
LUTCHER, LA	70071	3	4	3	100	0.0	0.5
MADISONVILLE, LA	70447	4	0	4	100	2.9	2.9
MAMOU, LA	70554	1	52	1	100	0.0	0.0
MANDEVILLE, LA	70448	9	26	9	100	0.1	0.4
	70471	16	41	16	100	0.0	0.4
MANSFIELD, LA	71052	4	3	4	100	0.9	2.1
MANY, LA	71449	1	12	1	100	0.0	0.1
MARINGOUIN, LA	70757	3	1	3	100	0.5	12.2
MARRERO, LA	70072	68	241	68	100	0.0	0.1
	70073	2	2	2	100	0.0	0.0
MATHEWS, LA	70375	1	0	1	100	3.9	4.3
MAURICE, LA	70555	2	1	2	100	0.4	1.2
MERAUX, LA	70075	7	0	7	100	1.4	1.5
MERRYVILLE, LA	70653	3	0	1	33	14.4	14.6
METAIRIE, LA	70001	50	172	50	100	0.0	0.1
	70002	12	124	12	100	0.0	0.0
	70003	46	14	46	100	0.2	0.5
	70004	2	0	2	100	0.1	0.1
	70005	31	34	31	100	0.0	0.2
	70006	12	547	12	100	0.0	0.0
MILTON, LA	70558	1	0	1	100	0.8	0.9
MINDEN, LA	71055	10	29	10	100	0.4	0.9
	71058	1	0	1	100	0.4	0.6
MONROE, LA	71201	5	179	5	100	0.0	0.0
	71202	4	2	4	100	0.6	1.8
	71203	3	33	3	100	0.2	0.5
	71207	2	0	2	100	0.4	0.4
	71208	5	0	5	100	0.1	0.7
	71209	2	0	2	100	0.5	0.5
	71210	2	0	2	100	0.2	0.2
	71211	2	1	2	100	0.0	0.5
	71212	2	0	2	100	0.4	0.6
	71213	2	0	2	100	0.0	0.5

Access standard: 2 providers within 15 miles
 Provider group: Specialists

ZIP Codes meeting the access standard

All Employees							
City	ZIP Code	Total number of employees	Total number of providers	Employees with desired access			
				Number	Pct	Average distance to providers	
						1	2
MONTEGUT, LA	70377	21	0	21	100	10.8	12.4
MOORINGSPOUR, LA	71060	1	0	1	100	6.5	6.6
MOREAUVILLE, LA	71355	1	0	1	100	9.2	9.4
MORGAN CITY, LA	70380	88	82	88	100	0.0	0.3
	70381	9	1	9	100	0.0	0.2
MOUNT AIRY, LA	70076	1	0	1	100	4.3	4.9
MOUNT HERMON, LA	70450	1	0	1	100	10.4	11.1
NAPOLEONVILLE, LA	70390	38	10	38	100	0.3	0.7
NATCHITOCHE, LA	71457	2	17	2	100	0.4	1.0
	71458	1	0	1	100	0.2	1.0
NEW IBERIA, LA	70560	7	34	7	100	0.6	1.3
	70562	1	0	1	100	1.0	1.4
	70563	1	53	1	100	0.0	1.0
NEW ORLEANS, LA	70112	1	574	1	100	0.0	0.0
	70113	4	2	4	100	0.3	0.4
	70114	22	23	22	100	0.1	0.4
	70115	28	467	28	100	0.0	0.0
	70116	8	2	8	100	0.2	0.6
	70117	27	11	27	100	0.2	0.5
	70118	15	162	15	100	0.0	0.1
	70119	29	171	29	100	0.0	0.1
	70121	10	371	10	100	0.0	0.0
	70122	29	35	29	100	0.1	0.3
	70123	22	37	22	100	0.1	0.3
	70124	17	15	17	100	0.2	0.5
	70125	10	2	10	100	0.2	0.4
	70126	37	14	37	100	0.3	0.8
	70127	9	187	9	100	0.0	0.0
	70128	12	67	12	100	0.0	0.1
	70129	4	0	4	100	2.8	3.0
	70130	13	19	13	100	0.0	0.1
	70131	12	37	12	100	0.1	0.5
	70157	2	0	2	100	0.0	0.0
	70158	2	0	2	100	0.0	0.0
	70189	1	0	1	100	0.8	0.9
NEW ROADS, LA	70760	5	5	5	100	0.9	1.3
NEW SARPY, LA	70078	1	0	1	100	0.4	0.5
NORCO, LA	70079	2	0	2	100	3.3	3.8
NORWOOD, LA	70761	1	0	1	100	8.8	12.2

Access standard: 2 providers within 15 miles
 Provider group: Specialists

ZIP Codes meeting the access standard

All Employees							
City	ZIP Code	Total number of employees	Total number of providers	Employees with desired access			
				Number	Pct	Average distance to providers	
						1	2
OIL CITY, LA	71061	1	0	1	100	10.1	10.3
OSCAR, LA	70762	1	0	1	100	7.1	10.9
PAINCOURTVILLE, LA	70391	4	0	4	100	1.7	1.7
PARADIS, LA	70080	4	0	4	100	4.3	5.1
PATTERSON, LA	70392	23	0	23	100	2.8	6.1
PAULINA, LA	70763	1	0	1	100	1.6	1.8
PEARL RIVER, LA	70452	2	2	2	100	0.0	1.8
PELICAN, LA	71063	1	0	1	100	5.2	5.7
PERRY, LA	70575	1	0	1	100	0.3	0.4
PIERRE PART, LA	70339	14	5	14	100	0.6	1.6
PINEVILLE, LA	71360	1	13	1	100	0.0	1.3
	71361	1	0	1	100	1.4	1.4
PITKIN, LA	70656	1	0	1	100	13.5	13.5
PLAQUEMINE, LA	70764	2	17	2	100	0.1	0.6
	70765	3	0	3	100	0.5	1.3
PLATTENVILLE, LA	70393	2	3	2	100	0.0	0.0
POLLOCK, LA	71467	1	0	1	100	2.3	6.4
PONCHATOULA, LA	70454	1	4	1	100	0.0	1.0
PORT ALLEN, LA	70767	2	1	2	100	2.4	3.2
PORT SULPHUR, LA	70083	3	7	3	100	0.5	0.8
PRAIRIEVILLE, LA	70769	7	3	7	100	1.8	2.8
PRIDE, LA	70770	1	0	1	100	6.1	7.0
RACELAND, LA	70394	25	40	25	100	0.1	0.5
RAGLEY, LA	70657	1	0	1	100	7.7	8.9
RESERVE, LA	70084	2	1	2	100	1.9	3.3
ROBERT, LA	70455	5	0	5	100	5.3	5.4
ROSEDALE, LA	70772	1	0	1	100	3.7	9.2
ROSELAND, LA	70456	2	1	2	100	0.3	4.6
ROUGON, LA	70773	1	0	1	100	8.9	11.1
SAINT AMANT, LA	70774	3	0	3	100	1.9	2.1
SAINT FRANCISVILLE, LA	70775	4	2	4	100	4.6	5.0
SAINT GABRIEL, LA	70776	2	0	2	100	4.2	4.3
SAINT LANDRY, LA	71367	2	0	2	100	10.3	10.6
SAINT MARTINVILLE, LA	70582	5	1	5	100	2.6	4.1
SAINT ROSE, LA	70087	9	5	9	100	0.5	1.9
SAREPTA, LA	71071	1	0	1	100	4.4	4.7
SCHRIEVER, LA	70395	18	0	18	100	1.6	1.8
SHREVEPORT, LA	71101	5	83	5	100	0.0	0.0
	71102	3	0	3	100	0.0	0.0

Access standard: 2 providers within 15 miles
 Provider group: Specialists

ZIP Codes meeting the access standard

All Employees							
City	ZIP Code	Total number of employees	Total number of providers	Employees with desired access			
				Number	Pct	Average distance to providers	
						1	2
SHREVEPORT, LA	71103	2	154	2	100	0.0	0.0
	71104	2	46	2	100	0.0	0.0
	71105	2	88	2	100	0.0	0.2
	71106	3	16	3	100	0.0	1.1
	71107	2	10	2	100	0.5	4.2
	71108	5	3	5	100	0.3	0.6
	71109	5	17	5	100	0.0	0.3
	71115	3	101	3	100	0.0	0.0
	71118	2	53	2	100	0.1	0.2
	71119	5	0	5	100	4.0	4.7
	71120	5	0	5	100	0.2	0.2
	71129	3	1	3	100	3.0	4.1
	71130	2	3	2	100	0.0	0.0
	71133	5	0	5	100	0.0	0.0
	71134	5	0	5	100	0.1	0.2
	71135	3	11	3	100	0.0	0.0
	71136	2	5	2	100	0.0	0.0
	71137	5	0	5	100	1.6	1.6
	71138	5	0	5	100	0.2	0.4
	71148	3	0	3	100	1.0	1.2
	71149	2	0	2	100	0.0	0.0
	71151	5	0	5	100	0.5	0.7
	71152	5	0	5	100	1.0	1.2
	71153	3	0	3	100	0.3	0.3
71154	2	0	2	100	0.3	0.3	
71156	5	0	5	100	0.4	0.4	
71161	5	0	5	100	0.2	0.2	
71162	3	0	3	100	0.2	0.2	
71163	2	0	2	100	0.2	0.2	
71164	5	0	5	100	0.2	0.2	
71165	5	0	5	100	0.2	0.2	
71166	3	0	3	100	0.2	0.2	
SIBLEY, LA	71073	1	0	1	100	2.9	3.2
SLAUGHTER, LA	70777	2	0	2	100	2.1	2.2
SLIDELL, LA	70458	11	149	11	100	0.0	0.1
	70459	3	0	3	100	0.1	0.1
	70460	35	3	35	100	1.3	2.0
	70461	6	124	6	100	0.0	0.1
SORRENTO, LA	70778	3	0	3	100	3.4	3.8

Access standard: 2 providers within 15 miles
 Provider group: Specialists

ZIP Codes meeting the access standard

All Employees							
City	ZIP Code	Total number of employees	Total number of providers	Employees with desired access			
				Number	Pct	Average distance to providers	
						1	2
SULPHUR, LA	70663	3	17	3	100	1.0	2.8
SUNSET, LA	70584	2	2	2	100	0.8	1.3
SUNSHINE, LA	70780	1	0	1	100	3.2	4.4
TANGIPAHOA, LA	70465	10	0	10	100	7.2	8.5
THERIOT, LA	70397	10	0	7	70	2.7	2.8
THIBODAUX, LA	70301	45	100	45	100	0.1	0.4
TICKFAW, LA	70466	1	0	1	100	2.7	3.3
TORBERT, LA	70781	1	0	1	100	5.8	8.6
TUNICA, LA	70782	5	0	5	100	5.0	5.5
UNCLE SAM, LA	70792	1	0	1	100	5.4	5.9
VACHERIE, LA	70090	3	3	3	100	0.6	2.9
VENTRESS, LA	70783	1	0	1	100	4.6	4.7
VILLE PLATTE, LA	70586	5	55	5	100	0.0	2.5
VINTON, LA	70668	5	1	2	40	12.3	14.0
VIOLET, LA	70092	4	0	4	100	2.7	2.8
VIVIAN, LA	71082	5	3	5	100	1.1	2.5
WAKEFIELD, LA	70784	1	0	1	100	10.5	10.9
WALKER, LA	70785	1	0	1	100	3.3	3.9
WATSON, LA	70786	1	0	1	100	4.4	4.6
WELSH, LA	70591	1	1	1	100	3.4	6.8
WEST MONROE, LA	71291	1	113	1	100	0.0	0.0
WESTLAKE, LA	70669	3	3	3	100	0.0	1.2
WESTWEGO, LA	70094	33	0	33	100	2.1	2.2
	70096	15	0	15	100	0.5	0.5
WHITE CASTLE, LA	70788	3	1	3	100	1.4	5.4
WILSON, LA	70789	1	0	1	100	8.1	11.5
WINNFIELD, LA	71483	1	53	1	100	0.0	1.6
YOUNGSVILLE, LA	70592	5	0	5	100	2.5	3.2
ZACHARY, LA	70791	1	36	1	100	1.4	2.7
TOTALS		2,904	8,756	2,873	99	1.2	1.8

Access standard: 2 providers within 15 miles
 Provider group: Specialists

Accessibility summary

Accessibility analysis specifications	
Provider group:	Specialists 13,411 providers at 13,227 locations (based on 13,411 records)
Employee group:	All Employees 2,948 employees
Access standard:	2 providers within 15 miles
Employees without desired access:	75 (2.5%)

Average distance to a choice of providers for employees without desired access					
Number of providers	1	2	3	4	5
Miles	17.8	21.7	22.4	23.0	23.3

Key geographic areas					
City	Total number of employees	Employees without desired access			
		Number	Percent	Average distance to 2 providers	
LAFITTE, LA	22	12	55	16.5	
DULAC, LA	12	10	83	25.0	
THERIOT, LA	10	3	30	25.0	
VINTON, LA	5	3	60	23.4	
EAST POINT, LA	3	3	100	15.9	
MERRYVILLE, LA	3	2	67	16.3	
PITKIN, LA	3	2	67	15.9	
ATHENS, LA	2	2	100	15.8	
BOOTHVILLE, LA	2	2	100	26.0	
CLINTON, LA	2	2	100	17.6	

ZIP Codes not meeting the access standard

All Employees							
City	ZIP Code	Total number of employees	Total number of providers	Employees without desired access			
				Number	Pct	Average distance to providers	
						1	2
ANGOLA, LA	70712	1	0	1	100	24.4	25.5
ARCADIA, LA	71001	1	0	1	100	15.3	15.3
ASHLAND, LA	71002	1	0	1	100	22.8	24.3
ATHENS, LA	71003	2	0	2	100	13.6	15.8
BONITA, LA	71223	1	0	1	100	17.7	18.7
BOOTHVILLE, LA	70038	2	0	2	100	9.3	26.0
BURAS, LA	70041	1	1	1	100	1.7	16.3
CAMERON, LA	70631	1	1	1	100	0.0	21.2
CASTOR, LA	71016	1	0	1	100	14.2	23.8
CLINTON, LA	70722	2	1	2	100	2.0	17.6
COLFAX, LA	71417	1	0	1	100	19.3	21.4
COTTON VALLEY, LA	71018	2	0	2	100	15.3	15.6
CREOLE, LA	70632	1	0	1	100	20.3	30.3
DULAC, LA	70353	12	0	10	83	24.1	25.0
EAST POINT, LA	71025	3	0	3	100	14.2	15.9
EVANS, LA	70639	1	0	1	100	15.2	15.4
GOLDONNA, LA	71031	1	0	1	100	17.2	17.7
GRAND CHENIER, LA	70643	1	0	1	100	23.4	27.3
GRANT, LA	70644	1	0	1	100	15.8	15.8
HACKBERRY, LA	70645	1	0	1	100	17.8	21.4
HALL SUMMIT, LA	71034	1	0	1	100	13.5	20.0
INNIS, LA	70747	1	0	1	100	15.1	15.1
JAMESTOWN, LA	71045	1	0	1	100	7.8	15.6
KROTZ SPRINGS, LA	70750	2	0	1	50	14.8	15.5
LACASSINE, LA	70650	1	0	1	100	15.3	15.3
LAFITTE, LA	70067	22	0	12	55	14.0	16.5
LETTSWORTH, LA	70753	1	0	1	100	22.7	23.0
LOGANSFORT, LA	71049	1	0	1	100	18.3	18.9
LONGSTREET, LA	71050	1	0	1	100	13.9	15.7
LONGVILLE, LA	70652	1	0	1	100	15.8	17.2
LOTTIE, LA	70756	1	0	1	100	15.3	15.6
MERRYVILLE, LA	70653	3	0	2	67	16.1	16.3
MORGANZA, LA	70759	1	0	1	100	17.5	18.4
PITKIN, LA	70642	2	0	2	100	15.6	15.9
PLAUCHEVILLE, LA	71362	1	0	1	100	16.6	16.9
SAINT BERNARD, LA	70085	1	0	1	100	25.2	25.8
SALINE, LA	71070	1	0	1	100	18.7	19.6
SHONGALOO, LA	71072	1	0	1	100	15.2	15.4
THERIOT, LA	70397	10	0	3	30	25.0	25.0

Access standard: 2 providers within 15 miles
 Provider group: Specialists

ZIP Codes not meeting the access standard

All Employees							
City	ZIP Code	Total number of employees	Total number of providers	Employees without desired access			
				Number	Pct	Average distance to providers	
						1	2
VENICE, LA	70091	1	0	1	100	15.7	31.9
VINTON, LA	70668	5	1	3	60	1.2	23.4
WEYANOKE, LA	70787	1	0	1	100	16.8	17.0
ALLEN, TX	75013	1	0	1	100	159.3	159.9
TOTALS		98	4	75	77	17.8	21.7

Access standard: 2 providers within 15 miles
 Provider group: Specialists

GeoNetworks Report

E:\GeoNetworks\Template\PPOplusNetworkTemplate.rpt

Summary Information:

Date created: December 06, 2002 **Version:** 6.0
Author: Kasey Mahurin
Company: Sample Company
Network: PPOplus Network
Notes: The four categories most commonly utilized in GeoAccess analysis reports are General Hospitals, Primary Care Physicians, Specialists, and Other Hospitals/Ancillary Facilities.

The Primary Care Physicians category includes Internal Medicine, Pediatricians, OB/GYN, and Family General Practice.

The Specialists category consists of all physicians except those considered Primary Care Physicians.

The Other Hospitals/Ancillary Facilities category consists of all facilities except those considered General Hospitals.

Additional categories can be included upon request..

Tables:

Employee tables:	Records:	Provider tables:	Records:
tblsampleppoplusPop...\Geo Employee Census	2959	tblPPOPlusCoreStates @ ...\PPOPLusProvider	19310

Calculations:

Started at: 16:06:06 - December 06, 2002 **Elapsed time:** 38 seconds
Completed at: 16:06:44 - December 06, 2002
Calculation method: Estimated driving distance
Capacity option: Unlimited

Printing:

Started at: 16:06:05 - December 06, 2002 **Elapsed time:** 40 seconds
Completed at: 16:06:45 - December 06, 2002
Pages printed: 19 of 19 (all pages)